LBNL-XXXXE

ERNEST ORLANDO LAWRENCE
BERKELEY NATIONAL LABORATORY

A Spatial Hedonic Analysis of the Effects of Wind Energy Facilities on Surrounding Property Values in the United States

Ben Hoen, Jason P. Brown, Thomas Jackson,
Ryan Wiser, Mark Thayer and Peter Cappers

Environmental Energy Technologies Division

August 2013

This work was supported by the Office of Energy Efficiency and Renewable Energy (Wind and Water Power Technologies Office) of the U.S. Department of Energy under Contract No. DE-AC02-05CH1123.

Disclaimer

This document was prepared as an account of work sponsored by the United States Government. While this document is believed to contain correct information, neither the United States Government nor any agency thereof, nor The Regents of the University of California, nor any of their employees, makes any warranty, express or implied, or assumes any legal responsibility for the accuracy, completeness, or usefulness of any information, apparatus, product, or process disclosed, or represents that its use would not infringe privately owned rights. Reference herein to any specific commercial product, process, or service by its trade name, trademark, manufacturer, or otherwise, does not necessarily constitute or imply its endorsement, recommendation, or favoring by the United States Government or any agency thereof, or The Regents of the University of California. The views and opinions of authors expressed herein do not necessarily state or reflect those of the United States Government or any agency thereof, The Regents of the University of California, the Federal Reserve Bank of Kansas City, or the Federal Reserve System.

Ernest Orlando Lawrence Berkeley National Laboratory is an equal opportunity employer.

LBNL-XXXXE

A Spatial Hedonic Analysis of the Effects of Wind Energy Facilities on Surrounding Property Values in the United States

Prepared for the

Office of Energy Efficiency and Renewable Energy

Wind and Water Power Technologies Office

U.S. Department of Energy

Principal Authors:

Ben Hoen[†], Ryan Wiser, Peter Cappers

Lawrence Berkeley National Laboratory,

1 Cyclotron Road, MS 90R4000, Berkeley, CA 94720-8136

Jason P. Brown

Federal Reserve Bank of Kansas City

1 Memorial Drive, Kansas City, MO 64198-0001

Thomas Jackson, AICP, MAI, CRE, FRICS

Real Analytics Inc. and Texas A&M University

4805 Spearman Drive, College Station, TX 77845-4412

Mark A. Thayer

San Diego State University

5500 Campanile Dr., San Diego, CA 92182-4485

August 2013

This work was supported by the Office of Energy Efficiency and Renewable Energy (Wind and Water Power Technologies Office) of the U.S. Department of Energy under Contract No. DE-AC02-05CH1123.

[†] Corresponding author: Phone: 845-758-1896; Email: bhoen@lbl.gov; Mailing address: 20 Sawmill Road, Milan NY 12571.

Acknowledgements

This work was supported by the Office of Energy Efficiency and Renewable Energy (Wind and Water Power Technologies Office) of the U.S. Department of Energy under Contract No. DE-AC02-05CH11231. For funding and supporting this work, we especially thank Patrick Gilman, Cash Fitzpatrick, and Mark Higgins (U.S. DOE). For providing the data that were central to the analysis contained herein, we thank Cameron Rogers (Fiserv) and Joshua Tretter (CoreLogic Inc.), both of whom were highly supportive and extremely patient throughout the complicated data-aquistion process. Finally, we would like to thank the many external reviewers for providing valuable comments on an earlier draft version of the report. Of course, any remaining errors or omissions are our own.

Abstract

Previous research on the effects of wind energy facilities on surrounding home values has been limited by small samples of relevant home-sale data and the inability to account adequately for confounding home-value factors and spatial dependence in the data. This study helps fill those gaps. We collected data from more than 50,000 home sales among 27 counties in nine states. These homes were within 10 miles of 67 different wind facilities, and 1,198 sales were within 1 mile of a turbine—many more than previous studies have collected. The data span the periods well before announcement of the wind facilities to well after their construction. We use OLS and spatial-process difference-in-difference hedonic models to estimate the home-value impacts of the wind facilities; these models control for value factors existing before the wind facilities' announcements, the spatial dependence of unobserved factors effecting home values, and value changes over time. A set of robustness models adds confidence to our results. Regardless of model specification, we find no statistical evidence that home values near turbines were affected in the post-construction or post-announcement/pre-construction periods. Previous research on potentially analogous disamenities (e.g., high-voltage transmission lines, roads) suggests that the property-value effect of wind turbines is likely to be small, on average, if it is present at all, potentially helping to explain why no evidence of an effect was found in the present research.

Table of Contents

1. Introduction 1
2. Previous Literature 2
3. Methodology 7
   3.1. Basic Approach and Models 8
   3.2. Spatial Dependence 12
   3.3. Robustness Tests 14
      3.3.1. Outliers and Influential Cases 15
      3.3.2. Interacting Sale Year at the County Level 15
      3.3.3. Using Only the Most Recent Sales 15
      3.3.4. Using Homes between 5 and 10 Miles as Reference Category 16
      3.3.5. Using Transactions Occurring More than 2 Years before Announcement as Reference Category 16
4. Data 17
   4.1. Wind Turbine Locations 17
   4.2. Real Estate Transactions 17
   4.3. Home and Site Characteristics 18
   4.4. Census Information 19
   4.5. Distances to Turbine 19
   4.6. Wind Facility Development Periods 19
   4.7. Data Summary 20
   4.8. Comparison of Means 23
5. Results 25
   5.1. Estimation Results for Base Models 25
      5.1.1. Control Variables 26
      5.1.2. Variables of Interest 28
      5.1.3. Impact of Wind Turbines 32
   5.2. Robustness Tests 34
6. Conclusion 37
7. References 39
8. Appendix – Full Results 44

Tables

Table 1: Interactions between Wind Facility Development Periods and Distances – ½ Mile..... 12

Table 2: Interactions between Wind Facility Development Periods and Distances - 1 Mile 12

Table 3: Summary Statistics 21

Table 4: Summary of Transactions by County 22

Table 6: Wind Facility Summary..... 23

Table 7: Dependent and Independent Variable Means 25

Table 8: Levels and Significance for County- and State-Interacted Controlling Variables 28

Table 9: Results of Interacted Variables of Interest: *fdp* and *tdis*..... 31

Table 10: "Net" Difference-in-Difference Impacts of Turbines 34

Table 11: Robustness Half-Mile Model Results..... 36

Figures

Figure 1: Map of Transactions, States, and Counties 21

1. Introduction

In 2012, approximately 13 gigawatts (GW) of wind turbines were installed in the United States, bringing total U.S. installed wind capacity to approximately 60 GW from more than 45,000 turbines (AWEA, 2013). Despite uncertainty about future extensions of the federal production tax credit, U.S. wind capacity is expected by some to continue growing by approximately 5–6 GW annually owing to state renewable energy standards and areas where wind can compete with natural gas on economics alone (Bloomberg, 2013); this translates into approximately 2,750 turbines per year.[1] Much of that development is expected to occur in relatively populated areas (e.g., New York, New England, the Mid-Atlantic and upper Midwest) (Bloomberg, 2013).

In part because of the expected wind development in more-populous areas, empirical investigations into related community concerns are required. One concern is that the values of properties near wind developments may be reduced; after all, it has been demonstrated that in some situations market perceptions about an area's disamenities (and amenities)[2] are capitalized into home prices (e.g., Boyle and Kiel, 2001; Jackson, 2001; Simons and Saginor, 2006). The published research about wind energy and property values has largely coalesced around a finding that homes sold after nearby wind turbines have been constructed do not experience statistically significant property value impacts. Additional research is required, however, especially for homes located within about a half mile of turbines, where impacts would be expected to be the largest. Data and studies are limited for these proximate homes in part because setback requirements generally result in wind facilities being sited in areas with relatively few houses, limiting available sales transactions that might be analyzed.

This study helps fill the research gap by collecting and analyzing data from 27 counties across nine U.S. states, related to 67 different wind facilities. Specifically, using the collected data, the study constructs a pooled model that investigates average effects near the turbines across the sample while controlling for the local effects of many potentially correlated independent variables. Property-value effect estimates are derived from two types of models: (1) an ordinary

[1] Assuming 2-MW turbines, the 2012 U.S. average (AWEA, 2013), and 5.5 GW of annual capacity growth.
[2] Disamenities and amenities are defined respectively as disadvantages (e.g., a nearby noxious industrial site) and advantages (e.g., a nearby park) of a location.

least squares (OLS) model, which is standard for this type of disamenity research (see, e.g., discussion in Jackson, 2003; Sirmans et al., 2005), and (2) a spatial-process model, which accounts for spatial dependence. Each type of model is used to construct a difference-in-difference (DD) specification—which simultaneously controls for preexisting amenities or disamenities in areas where turbines were sited and changes in the community after the wind facilities' construction was announced—to estimate effects near wind facilities after the turbines were announced and, later, after the turbines were constructed.[3]

The remainder of the report is structured as follows. Section 2 reviews the current literature. Section 3 details our methodology. Section 4 describes the study data. Section 5 presents the results, and Section 6 provides a discussion and concluding remarks.

2. Previous Literature

Although the topic is relatively new, the peer-reviewed literature investigating impacts to home values near wind facilities is growing. To date, results largely have coalesced around a common set of non-significant findings generated from home sales after the turbines became operational. Previous Lawrence Berkeley National Laboratory (LBNL) work in this area (Hoen et al., 2009, 2011) found no statistical evidence of adverse property-value effects due to views of and proximity to wind turbines after the turbines were constructed (i.e., post-construction or PC). Other peer-reviewed and/or academic studies also found no evidence of PC effects despite using a variety of techniques and residential transaction datasets. These include homes surrounding wind facilities in Cornwall, United Kingdom (Sims and Dent, 2007; Sims et al., 2008); multiple wind facilities in McLean County, Illinois (Hinman, 2010); near the Maple Ridge Wind Facility in New York (Heintzelman and Tuttle, 2011); and, near multiple facilities in Lee County, Illinois (Carter, 2011). Analogously, a 2012 Canadian case found a lack of evidence near a wind facility in Ontario to warrant the lowering of surrounding assessments (Kenney v MPAC, 2012). In contrast, one recent study did find impacts to land prices near a facility in North Rhine-Westphalia, Germany (Sunak and Madlener, 2012). Taken together, these results imply that the

[3] Throughout this report, the terms "announced/announcement" and "constructed/construction" represent the dates on which the proposed wind facility (or facilities) entered the public domain and the dates on which facility construction began, respectively. Home transactions can either be pre-announcement (PA), post-announcement/pre-construction (PAPC), or post-construction (PC).

PC effects of wind turbines on surrounding home values, if they exist, are often too small for detection or sporadic (i.e., a small percentage overall), or appearing in some communities for some types of properties but not others.

In the post-announcement, pre-construction period (i.e., PAPC), however, recent analysis has found more evidence of potential property value effects: by theorizing the possible existence of, but not finding, an effect (Laposa and Mueller, 2010; Sunak and Madlener, 2012); potentially finding an effect (Heintzelman and Tuttle, 2011)[4]; and, consistently finding what the author terms an "anticipation stigma" effect (Hinman, 2010). The studies that found PAPC property-value effects appear to align with earlier studies that suggested lower community support for proposed wind facilities before construction—potentially indicating a risk-averse (i.e., fear of the unknown) stance by community members—but increased support after facilities began operation (Gipe, 1995; Palmer, 1997; Devine-Wright, 2005; Wolsink, 2007; Bond, 2008, 2010). Similarly, researchers have found that survey respondents who live closer to turbines support the turbines more than respondents who live farther away (Braunholtz and MORI Scotland, 2003; Baxter et al., 2013), which could also indicate more risk-adverse / fear of the unknown effects (these among those who live farther away). Analogously, a recent case in Canada, although dismissed, highlighted the fears that nearby residents have for a planned facility (Wiggins v. WPD Canada Corporation, 2013)

Some studies have examined property-value conditions existing before wind facilities were announced (i.e., pre-announcement or PA). This is important for exploring correlations between wind facility siting and pre-existing home values from an environmental justice perspective and also for measuring PAPC and PC effects more accurately. Hoen et al. (2009, 2011) and Sims and Dent (2007) found evidence of depressed values for homes that sold before a wind facility's announcement and were located near the facility's eventual location, but they did not adjust their PC estimates for this finding. Hinman (2010) went further, finding value reductions of 12%–20% for homes near turbines in Illinois, which sold prior to the facilities' announcements; then using these findings to deflate their PC home-value-effect estimates.

---

[4] Heintzelman and Tuttle do not appear convinced that the effect they found is related to the PAPC period, yet the two counties in which they found an effect (Clinton and Franklin Counties, NY) had transaction data produced almost entirely in the PAPC period.

Some research has linked wind-related property-value effects with the effects of better-studied disamenities (Hoen et al., 2009). The broader disamenity literature (e.g., Boyle and Kiel, 2001; Jackson, 2001; Simons and Saginor, 2006) suggests that, although property-value effects might occur near wind facilities as they have near other disamenities, those effects (if they do exist) are likely to be relatively small, are unlikely to persist some distance from a facility, and might fade over time as home buyers who are more accepting of the condition move into the area (Tiebout, 1956).

For example, a review of the literature investigating effects near high-voltage transmission lines (a largely visual disturbance, as turbines may be for many surrounding homes) found the following: property-value reductions of 0%–15%; effects that fade with distance, often only affecting properties crossed by or immediately adjacent to a line or tower; effects that can increase property values when the right-of-way is considered an amenity; and effects that fade with time as the condition becomes more accepted (Kroll and Priestley, 1992). While potentially much more objectionable to residential communities than turbines, a review of the literature on landfills (which present odor, traffic, and groundwater-contamination issues) indicates effects that vary by landfill size (Ready, 2010). Large-volume operations (accepting more than 500 tons per day) reduce adjacent property values by 13.7% on average, fading to 5.9% one mile from the landfill. Lower-volume operations reduce adjacent property values by 2.7% on average, fading to 1.3% one mile away, with 20%–26% of lower-volume landfills not having any statistically significant impact. A study of 1,600 toxic industrial plant openings found adverse impacts of 1.5% within a half mile, which disappeared if the plants closed (Currie et al., 2012). Finally, a review of the literature on road noise (which might be analogous to turbine noise) shows property-value reductions of 0% –11% (median 4%) for houses adjacent to a busy road that experience a 10-dBA noise increase, compared with houses on a quiet street (Bateman et al., 2001).

It is not clear where wind turbines might fit into these ranges of impacts, but it seems unlikely that they would be considered as severe a disamenity as a large-volume landfill, which present odor, traffic, and groundwater-contamination issues. Low-volume landfills, with an effect near 3%, might be a better comparison, because they have an industrial (i.e., non-natural) quality, similar to turbines, but are less likely to have clear health effects. If sound is the primary

concern, a 4% effect (corresponding to road noise) could be applied to turbines, which might correspond to a 10-dBA increase for houses within a half mile of a turbine (see e.g., Hubbard and Shepherd, 1991). Finally, as with transmission lines, if houses are in sight but not within sound distance of turbines, there may be no property-value effects unless those homes are immediately adjacent to the turbines. In summary, assuming these potentially analogous disamenity effects can be entirely transferred, turbine impacts might be 0%–14%, but more likely might coalesce closer to 3%–4%.

Of course, wind turbines have certain positive qualities that landfills, transmission lines, and roads do not always have, such as mitigating greenhouse gas emissions. no air or water pollution, no use of water during the generation of energy, and no generation of solid or hazardous waste that requires permanent storage/disposal (IPCC, 2011). Moreover, wind facilities can, and often do, provide economic benefits to local communities (Lantz and Tegen, 2009; Slattery et al., 2011; Brown et al., 2012; Loomis et al., 2012), which might not be the case for all other disamenities. Similarly, wind facilities can have direct positive effects on local government budgets through property tax or other similar payments (Loomis and Aldeman, 2011), which might, for example, improve school quality and thus increase nearby home values (e.g., Haurin and Brasington, 1996; Kane et al., 2006). These potential positive qualities might mitigate potential negative wind effects somewhat or even entirely. Therefore for the purposes of this research we will assume 3-4% is a maximum possible effect.

The potentially small average property-value effect of wind turbines, possibly reduced further by wind's positive traits, might help explain why effects have not been discovered consistently in previous research. To discover effects with small margins of error, large amounts of data are needed. However, previous datasets of homes very near turbines have been small. Hoen et al. (2009, 2011) used 125 PC transactions within a mile of the turbines, while others used far fewer PC transactions within a mile: Heintzelman and Tuttle (2012) ($n \sim 35$); Hinman (2010) ($n \sim 11$), Carter (2011) ($n \sim 41$), and Sunak and Madlener (2012) ($n \sim 51$). Although these numbers of observations are adequate to examine large impacts (e.g., over 10%), they are less likely to reveal small effects with any reasonable degree of statistical significance. Using results from Hoen et al. (2009) and the confidence intervals for the various fixed-effect variables in that study, estimates for the numbers of transactions needed to find effects of various sizes were obtained.

Approximately 50 cases are needed to find an effect of 10% and larger, 100 cases for 7.5%, 200 cases for 5%, 350 cases for 4%, 700 cases for 3%, and approximately 1,000 cases for a 2.5% effect.[5] Therefore, in order to detect an effect in the range of 3%–4%, a dataset of approximately 350–700 cases within a mile of the turbines will be required to detect it statistically, a number that to-date has not been amassed by any of the previous studies.

As discussed above, in addition to being relatively small on average, impacts are likely to decay with distance. As such, an appropriate empirical approach must be able to reveal spatially diminishing effects. Some researchers have used continuous variables to capture these effects, such as linear distance (Hoen et al., 2009; Sims et al., 2008) and inverse distance (Heintzelman and Tuttle, 2012; Sunak and Madlener, 2012), but doing so forces the model to estimate effects at the mean distance. In some cases, those means can be far from the area of expected impact. For example, Heintzelman and Tuttle (2012) estimated an inverse distance effect using a mean distance of more than 10 miles from the turbines, while Sunak and Madlener (2012) used a mean distance of approximately 1.9 miles. Using this approach weakens the ability of the model to quantify real effects near the turbines, where they are likely to be stronger. More importantly, this method encourages researchers to extrapolate their findings to the ends of the distance curve, near the turbines, despite having few data at those distances to support these extrapolations. This was the case for Heintzelman and Tuttle (2012), who had fewer than 10 cases within a half mile in the two counties where effects were found and only a handful that sold in those counties after the turbines were built, yet they extrapolated their findings to a quarter mile and even a tenth of a mile, where they had very few (if any) cases. Similarly, Sunak and Madlener (2012) had only six PC sales within a half mile and 51 within 1 mile, yet they extrapolated their findings to these distance bands.

One way to avoid using a single continuous function to estimate effects at all distances is to use a spline model, which breaks the distances into continuous groups (Hoen et al., 2011), but this method still imposes structure on the data by forcing the ends of each spline to tie together. A second and more transparent method is to use fixed-effect variables for discrete distances, which imposes little structure on the data (Hoen et al., 2009; Hinman, 2010; Carter, 2011; Hoen et al.,

[5] This analysis is available upon request from the authors.

2011). Although this latter method has been used in a number of studies, because of a paucity of data, the resulting models are often ineffective at detecting what might be relatively small effects very close to the turbines. As such, when using this method (or any other, in fact) it is important that the underlying dataset is large enough to estimate the anticipated magnitude of the effect sizes.

Finally, one rarely investigated aspect of potential wind-turbine effects is the possibly idiosyncratic nature of spatially averaged transaction data used in the hedonic analyses. Sunak and Madlener (2012) used a geographically weighted regression (GWR), which estimates different regressions for small clusters of data and then allows the investigation of the distribution of effects across all of the clusters. Although GWR can be effective for understanding the range of impacts across the study area, it is not as effective for determining an average effect or for testing the statistical significance of the range of estimates. Results from studies that use GWR methods are also sometimes counter-intuitive.[6] As is discussed in more detail in the methodology section, a potentially better approach is to estimate a spatial-process model that is flexible enough to simultaneously control for spatial heterogeneity and spatial dependence, while also estimating an average effect across fixed discrete effects.

In summary, building on the existing literature, further research is needed on property-value effects in particularly close proximity to wind turbines. Specifically, research is needed that uses a large set of data near the turbines, accounts for home values before the announcement of the facility (as well as after announcement but before construction), accounts for potential spatial dependence in unobserved factors effecting home values, and uses a fixed-effect distance model that is able to accurately estimate effects near turbines.

3. Methodology

The present study seeks to respond to the identified research needs noted above, with this section describing our methodological framework for estimating the effects of wind turbines on the value of nearby homes in the United States.

[6] For example, Sunak and Madlener (2012) find larger effects related to the turbines in a city that is farther from the turbines than they find in a town which is closer. Additionally, they find stronger effects in the center of a third town than they do on the outskirts of that town, which do not seem related to the location of the turbines.

3.1. Basic Approach and Models

Our methods are designed to help answer the following questions:

1. Did homes that sold prior to the wind facilities' announcement (PA)—and located within a short distance (e.g., within a half mile) from where the turbines were eventually located—sell at lower prices than homes located farther away?
2. Did homes that sold after the wind facilities' announcement but before construction (PAPC)—and located within a short distance (e.g., within a half mile)—sell at lower prices than homes located farther away?
3. Did homes that sold after the wind facilities' construction (PC)—and located within a short distance (e.g., within a half mile)—sell at lower prices than homes located farther away?
4. For question 3 above, if no statistically identifiable effects are found, what is the likely maximum effect possible given the margins of error around the estimates?

To answer these questions, the hedonic pricing model (Rosen, 1974; Freeman, 1979) is used in this paper, as it has been in other disamenity research (Boyle and Kiel, 2001; Jackson, 2001; Simons and Saginor, 2006). The value of this approach is that is allows one to disentangle and control for the potentially competing influences of home, site, neighborhood, and market characteristics on property values, and to uniquely determine how home values near announced or operating facilities are affected.[7] To test for these effects, two pairs of "base" models are estimated, which are then coupled with a set of "robustness" models to test and bound the estimated effects. One pair is estimated using a standard OLS model, and the other is estimated using a spatial-process model. The models in each pair are different in that one focuses on all homes within 1 mile of an existing turbine (*one-mile* models), which allows the maximum number of data for the fixed effect to be used, while the other focuses on homes within a half mile (*half-mile* models), where effects are more likely to appear but fewer data are available. We assume that, if effects exist near turbines, they are larger for the *half-mile* models than the *one-mile* models.

[7] See Jackson (2003) for a further discussion of the Hedonic Pricing Model and other analysis methods.

As is common in the literature (Malpezzi, 2003; Sirmans et al., 2005), a semi-log functional form of the hedonic pricing model is used for all models, where the dependent variable is the natural log of sales price. The OLS *half-mile* model form is as follows:

$$\ln(SP_i) = \alpha + \sum_a \beta_1(T_i \square S_i) + \beta_2(W_i) + \sum_b \beta_3(X_i \square C_i) + \beta_4(D_i \square P_i) + \varepsilon_i \qquad (1)$$

where

SP_i represents the sale price for transaction *i*,

α is the constant (intercept) across the full sample,

T_i is a vector of time-period dummy variables (e.g., sale year and if the sale occurred in winter) in which transaction *i* occurred,

S_i is the state in which transaction *i* occurred,

W_i is the census tract in which transaction *i* occurred,

X_i is a vector of home, site, and neighborhood characteristics for transaction *i* (e.g., square feet, age, acres, bathrooms, condition, percent of block group vacant and owned, median age of block group),[8]

C_i is the county in which transaction *i* occurred,

D_i is a vector of four fixed-effect variables indicating the distance (to the nearest turbine) bin (i.e., group) in which transaction *i* is located (e.g., within a half mile, between a half and 1 mile, between 1 and 3 miles, and between 3 and 10 miles),

P_i is a vector of three fixed-effect variables indicating the wind project development period in which transaction *i* occurred (e.g., PA, PAPC, PC),

$B_{1\text{-}3}$ is a vector of estimates for the controlling variables,

B_4 is a vector of 12 parameter estimates of the distance-development period interacted variables of interest,

ε_i is a random disturbance term for transaction *i*.

This pooled construction uses all property transactions in the entire dataset. In so doing, it takes advantage of the large dataset in order to estimate an average set of turbine-related effects across all study areas, while simultaneously allowing for the estimation of controlling characteristics at

[8] A "block group" is a US Census Bureau geographic delineation that contains a population between 600 to 3000 persons.

the local level, where they are likely to vary substantially across the study areas.[9] Specifically, the interaction of county-level fixed effects (C_i) with the vector of home, site, and neighborhood characteristics (X_i) allows different slopes for each of these independent variables to be estimated for each county. Similarly, interacting the state fixed-effect variables (S_i) with the sale year and sale winter fixed effects variables (T_i) (i.e., if the sale occurred in either Q1 or Q4) allows the estimation of the respective inflation/deflation and seasonal adjustments for each state in the dataset.[10] Finally, to control for the potentially unique collection of neighborhood characteristics that exist at the micro-level, census tract fixed effects are estimated.[11] Because a pooled model is used that relies upon the full dataset, smaller effect sizes for wind turbines will be detectable. At the same time, however, this approach does not allow one to distinguish possible wind turbine effects that may be larger in some communities than in others.

As discussed earlier, effects might predate the announcement of the wind facility and thus must be controlled for. Additionally, the area surrounding the wind facility might have changed over time simultaneously with the arrival of the turbines, which could affect home values. For example, if a nearby factory closed at the same time a wind facility was constructed, the influence of that factor on all homes in the general area would ideally be controlled for when estimating wind turbine effect sizes.

To control for both of these issues simultaneously, we use a difference-in-difference (*DD)* specification (see e.g., Hinman, 2010; Zabel and Guignet, 2012) derived from the interaction of

---

[9] The dataset does not include "participating" landowners, those that have turbines situated on their land, but does include "neighboring" landowners, those adjacent to or nearby the turbines. One reviewer notes that the estimated average effects also include any effects from payments "neighboring" landowners might receive that might transfer with the home. Based on previous conversations with developers (see Hoen et al, 2009), we expect that the frequency of these arrangements is low, as is the right to transfer the payments to the new homeowner. Nonetheless, our results should be interpreted as "net" of any influence whatever "neighboring" landowner arrangements might have.

[10] Unlike the vector of home, site, and neighborhood characteristics, sale price inflation/deflation and seasonal changes were not expected tovary substantially across various counties in the same states in our sample and therefore the interaction was made at the state level. This assumption was tested as part of the robustness tests though, where they are interacted at the county level and found to not affect the results.

[11] In part because of the rural nature of many of the study areas included in the research sample, these census tracts are large enough to contain sales that are located close to the turbines as well as those farther away, thereby ensuring that they do not unduly absorb effects that might be related to the turbines. Moreover each tract contains sales from throughout the study periods, both before and after the wind facilities' announcement and construction, further ensuring they are not biasing the variables of interest.

the spatial (D_i) and temporal (P_i) terms. These terms produce a vector of 11 parameter estimates (β_4) as shown in Table 1 for the *half-mile* models and in Table 2 for the *one-mile* models. The omitted (or reference) group in both models is the set of homes that sold prior to the wind facilities' announcement and which were located more than 3 miles away from where the turbines were eventually located (A3). It is assumed that this reference category is likely not affected by the imminent arrival of the turbines, although this assumption is tested in the robustness tests.

Using the *half-mile* models, to test whether the homes located near the turbines that sold in the PA period were uniquely affected (*research question 1*), we examine A0, from which the null hypothesis is A0=0. To test if the homes located near the turbines that sold in the PAPC period were uniquely affected (*research question 2*), we first determine the difference in their values as compared to those farther away (B0-B3), while also accounting for any pre-announcement (i.e., pre-existing) difference (A0-A3) and any change in the local market over the development period (B3-A3). Because all covariates are determined in relation to the omitted category (A3), the null hypothesis collapses B0-A0-B3=0. Finally, in order to determine if homes near the turbines that sold in the PC period were uniquely affected (*research question 3*), we test if C0-A0-C3=0. Each of these *DD* tests are estimated using a linear combination of variables that produces the "net effect" and a measure of the standard error and corresponding confidence intervals of the effect, which enables the estimation of the maximum (and minimum) likely impacts for each research question. We use 90% confidence intervals both to determine significance and to estimate maximum likely effects (*research question 4*).

Following the same logic as above, the corresponding hypothesis tests for the *one-mile* models are as follows: *PA*, A1=0; *PAPC*, B1-A1-B3=0; and, *PC*, C1-A1-C3=0.

Table 1: Interactions between Wind Facility Development Periods and Distances – ½ Mile

	Distances to Nearest Turbine			
Wind Facility Development Periods	Within 1/2 Mile	Between 1/2 and 1 Mile	Between 1 and 3 Miles	Outside of 3 Miles
Prior to Announcement	A0	A1	A2	A3 (Omitted)
After Announcement but Prior to Construction	B0	B1	B2	B3
Post Construction	C0	C1	C2	C3

Table 2: Interactions between Wind Facility Development Periods and Distances - 1 Mile

	Distances to Nearest Turbine		
Wind Facility Development Periods	Within 1 Mile	Between 1 and 3 Miles	Outside of 3 Miles
Prior to Announcement	A1	A2	A3 (Omitted)
After Announcement but Prior to Construction	B1	B2	B3
Post Construction	C1	C2	C3

3.2. Spatial Dependence

As discussed briefly above, a common feature of the data used in hedonic models is the spatially dense nature of the real estate transactions. While this spatial density can provide unique insights into local real estate markets, one concern that is often raised is the impact of potentially omitted variables given that this is impossible to measure all of the local characteristics that affect housing prices. As a result, spatial dependence in a hedonic model is likely because houses located closer to each other typically have similar unobservable attributes. Any correlation between these unobserved factors and the explanatory variables used in the model (e.g., distance to turbines) is a source of omitted-variable bias in the OLS models. A common approach used in

the hedonic literature to correct this potential bias is to include local fixed effects (Hoen et al., 2009, 2011; Zabel and Guignet, 2012), which is our approach as described in formula (1).

In addition to including local fixed effects, spatial econometric methods can be used to help further mitigate the potential impact of spatially omitted variables by modeling spatial dependence directly. When spatial dependence is present and appropriately modeled, more accurate (i.e., less biased) estimates of the factors influencing housing values can be obtained. These methods have been used in a number of previous hedonic price studies; examples include the price impacts of wildfire risk (Donovan et al., 2007), residential community associations (Rogers, 2006), air quality (Anselin and Lozano-Gracia, 2009), and spatial fragmentation of land use (Kuethe, 2012). To this point, however, these methods have not been applied to studies of the impact of wind turbines on property values.

Moran's I is the standard statistic used to test for spatial dependence in OLS residuals of the hedonic equation. If the Moran's I is statistically significant (as it is in our models – see Section 5.1.2), the assumption of spatial independence is rejected. To account for this, in spatial-process models, spatial dependence is routinely modeled as an additional covariate in the form of a spatially lagged dependent variable *Wy*, or in the error structure $\mu = \lambda W\mu + \varepsilon$, where ε is an identically and independently distributed disturbance term (Anselin, 1988). Neighboring criterion determines the structure of the spatial weights matrix *W*, which is frequently based on contiguity, distance criterion, or *k*-nearest neighbors (Anselin, 2002). The weights in the spatial-weights matrix are typically row standardized so that the elements of each row sum to one.

The spatial-process model, known as the SARAR model (Kelejian and Prucha, 1998)[12], allows for both forms of spatial dependence, both as an autoregressive process in the lag-dependent and in the error structure, as shown by:

$$\begin{aligned} y &= \rho Wy + X\beta + \mu, \\ \mu &= \lambda W\mu + \varepsilon. \end{aligned} \tag{2}$$

[12] SARAR refers to a "spatial-autoregressive model with spatial autoregressive residuals".

Equation (2) is often estimated by a multi-step procedure using generalized moments and instrumental variables (Arraiz et al., 2009), which is our approach. The model allows for the innovation term ε in the disturbance process to be heteroskedastic of an unknown form (Kelejian and Prucha, 2010). If either λ or ρ are not significant, the model reduces to the respective spatial lag or spatial error model (SEM). In our case, as is discussed later, the spatial process model reduces to the SEM, therefore both *half-mile* and *one-mile* SEMs are estimated, and, as with the OLS models discussed above, a similar set of *DD* "net effects" are estimated for the PA, PAPC, and PC periods. One requirement of the spatial model is that the x/y coordinates be unique across the dataset. However, the full set of data (as described below) contains, in some cases, multiple sales for the same property, which consequently would have non-unique x/y coordinates.[13] Therefore, for the spatial models, only the most recent sale is used. An OLS model using this limited dataset is also estimated as a robustness test.

In total, four "base" models are estimated: an OLS *one-mile* model, a SEM *one-mile* model, an OLS *half-mile* model, and a SEM *half-mile* model. In addition, a series of robustness models are estimated as described next.

3.3. Robustness Tests

To test the stability of and potentially bound the results from the four base models, a series of robustness tests are conducted that explore: the effect that outliers and influential cases have on the results; a micro-inflation/deflation adjustment by interacting the sale-year fixed effects with the county fixed effects rather than state fixed effects; the use of only the most recent sale of homes in the dataset to compare results to the SEM models that use the same dataset; the application of a more conservative reference category by using transactions between 5 and 10 miles (as opposed to between 3 and 10 miles) as the reference; and a more conservative

[13] The most recent sale weights the transactions to those occurring after announcement and construction, that are more recent in time. One reviewer wondered if the frequency of sales was affected near the turbines, which is also outside the scope of the study, though this "sales volume" was investigated in Hoen et al. (2009), where no evidence of such an effect was discovered. Another correctly noted that the most recent assessment is less accurate for older sales, because it might overestimate some characteristics of the home (e.g., sfla, baths) that might have changed (i.e., increased) over time. This would tend to bias those characteristics' coefficients downward. Regardless, it is assumed that this occurrence is not correlated with proximity to turbines and therefore would not bias the variables of interest.

reference category by using transactions more than 2 years PA (as opposed to simply PA) as the reference category. Each of these tests is discussed in detail below.

3.3.1. Outliers and Influential Cases

Most datasets contain a subset of observations with particularly high or low values for the dependent variables, which might bias estimates in unpredictable ways. In our robustness test, we assume that observations with sales prices above or below the 99% and 1% percentile are potentially problematic outliers. Similarly, individual sales transactions and the values of the corresponding independent variables might exhibit undue influence on the regression coefficients. In our analysis, we therefore estimate a set of Cook's Distance statistics (Cook, 1977; Cook and Weisberg, 1982) on the base OLS *half-mile* model and assume any cases with an absolute value of this statistic greater than one to be potentially problematic influential cases. To examine the influence of these cases on our results, we estimate a model with both the outlying sales prices and Cook's influential cases removed.

3.3.2. Interacting Sale Year at the County Level

It is conceivable that housing inflation and deflation varied dramatically in different parts of the same state. In the base models, we interact sale year with the state to account for inflation and deflation of sales prices, but a potentially more-accurate adjustment might be warranted. To explore this, a model with the interaction of sale year and county, instead of state, is estimated.

3.3.3. Using Only the Most Recent Sales

The dataset for the base OLS models includes not only the most recent sale of particular homes, but also, if available, the sale prior to that. Some of these earlier sales occurred many years prior to the most recent sale. The home and site characteristics (square feet, acres, condition, etc.) used in the models are populated via assessment data for the home. For some of these data, only the most recent assessment information is available (rather than the assessment from the time of sale), and therefore older sales might be more prone to error as their characteristics might have

changed since the sale.[14] Additionally, the SEMs require that all x/y coordinates entered into the model are unique; therefore, for those models only the most recent sale is used. Excluding older sales therefore potentially reduces measurement error, and also enables a more-direct comparison of effects between the base OLS model and SEM results.

3.3.4. Using Homes between 5 and 10 Miles as Reference Category

The base models use the collection of homes between 3 and 10 miles from the wind facility (that sold before the announcement of the facility) as the reference category in which wind facility effects are not expected. However, it is conceivable that wind turbine effects extend farther than 3 miles. If homes outside of 3 miles are affected by the presence of the turbines, then effects estimated for the target group (e.g., those inside of 1 mile) will be biased downward (i.e., smaller) in the base models. To test this possibility and ensure that the results are not biased, the group of homes located between 5 and 10 miles is used as a reference category as a robustness test.

3.3.5. Using Transactions Occurring More than 2 Years before Announcement as Reference Category

The base models use the collection of homes that sold before the wind facilities were announced (and were between 3 and 10 miles from the facilities) as the reference category, but, as discussed in Hoen et al. (2009, 2011), the announcement date of a facility, when news about a facility enters the public domain, might be after that project was known in private. For example, wind facility developers may begin talking to landowners some time before a facility is announced, and these landowners could share that news with neighbors. In addition, the developer might erect an anemometer to collect wind-speed data well before the facility is formally "announced," which might provide concrete evidence that a facility may soon to be announced. In either case, this news might enter the local real estate market and affect home prices before the formal facility announcement date. To explore this possibility, and to ensure that the reference category

[14] As discussed in more detail in the Section 4, approximately 60% of all the data obtained for this study (that obtained from CoreLogic) used the most recent assessment to populate the home and site characteristics for all transactions of a given property.

is unbiased, a model is estimated that uses transactions occurring more than 2 years before the wind facilities were announced (and between 3 and 10 miles) as the reference category.

Combined, this diverse set of robustness tests allows many assumptions used for the base models to be tested, potentially allowing greater confidence in the final results.

4. Data

The data used for the analysis are comprised of four types: wind turbine location data, real estate transaction data, home and site characteristic data, and census data. From those, two additional sets of data are calculated: distance to turbine and wind facility development period. Each data type is discussed below. Where appropriate, variable names are shown in *italics*.

4.1. Wind Turbine Locations

Location data (i.e., x/y coordinates) for installed wind turbines were obtained via an iterative process starting with Federal Aviation Administration obstacle data, which were then linked to specific wind facilities by Ventyx[15] and matched with facility-level data maintained by LBNL. Ultimately, data were collected on the location of almost all wind turbines installed in the U.S. through 2011 ($n \sim 40{,}000$), with information about each facility's announcement, construction, and operation dates as well as turbine nameplate capacity, hub height, rotor diameter, and facility size.

4.2. Real Estate Transactions

Real estate transaction data were collected through two sources, each of which supplied the home's sale price (*sp*), sale date (*sd*), x/y coordinates, and address including zip code. From those, the following variables were calculated: natural log of sale price (*lsp*), sale year (*sy*), if the sale occurred in winter (*swinter*) (i.e., in Q1 or Q4).

The first source of real estate transaction data was CoreLogic's extensive dataset of U.S. residential real estate information.[16] Using the x/y coordinates of wind turbines, CoreLogic

[15] See the EV Energy Map, which is part of the Velocity Suite of products at www.ventyx.com.
[16] See www.corelogic.com.

selected all arms-length single-family residential transactions between 1996 and 2011 within 10 miles of a turbine in any U.S. counties where they maintained data (not including New York – see below) on parcels smaller than 15 acres.[17] The full set of counties for which data were collected were then winnowed to 26 by requiring at least 250 transactions in each county, to ensure a reasonably robust estimation of the controlling characteristics (which, as discussed above, are interacted with county-level fixed effects), and by requiring at least one PC transaction within a half mile of a turbine in each county (because this study's focus is on homes that are located in close proximity to turbines).

The second source of data was the New York Office of Real Property Tax Service (NYORPTS),[18] which supplied a set of arms-length single-family residential transactions between 2001 and 2012 within 10 miles of existing turbines in any New York county in which wind development had occurred prior to 2012. As before, only parcels smaller than 15 acres were included, as were a minimum of 250 transactions and at least one PC transaction within a half mile of a turbine for each New York county. Both CoreLogic and NYORPTS provided the most recent home sale and, if available, the prior sale.

4.3. Home and Site Characteristics

A set of home and site characteristic data was also collected from both data suppliers: 1000s of square feet of living area (*sfla1000*), number of acres of the parcel (*acres*), year the home was built (or last renovated, whichever is more recent) (*yrbuilt*), and the number of full and half bathrooms (*baths*).[19] Additional variables were calculated from the other variables as well: log of 1,000s of square feet (*lsfla1000*),[20] the number of acres less than 1 (*lt1acre)*,[21] age at the time of sale (*age*), and age squared (*agesqr*).[22]

---

[17] The 15 acre screen was used because of a desire to exclude from the sample any transaction of property that might be hosting a wind turbine, and therefore directly benefitting from the turbine's presence (which might then increase property values). To help ensure that the screen was effective, all parcels within a mile of a turbine were also visually inspected using satellite and ortho imagery via a geographic information system.

[18] See www.orps.state.ny.us

[19] *Baths* was calculated in the following manner: full bathrooms + (half bathrooms x 0.5). Some counties did not have *baths* data available, so for them *baths* was not used as an independent variable.

[20] The distribution of *sfla1000* is skewed, which could bias OLS estimates, thus *lsfla1000* is used instead, which is more normally distributed. Regression results, though, were robust when *sfla1000* was used instead.

Regardless of when the sale occurred, CoreLogic supplied the related home and site characteristics as of the most recent assessment, while NYORPTS supplied the assessment data as of the year of sale.[23]

4.4. Census Information

Each of the homes in the data was matched (based on the x/y coordinates) to the underlying census block group and tract via ArcGIS. Using the year 2000 block group census data, each transaction was appended with neighborhood characteristics including the median age of the residents (*medage*), the total number of housing units (*units*), the number vacant (*vacant*) homes, and the number of owned (*owned*) homes. From these, the percentages of the total number of housing units in the block group that were vacant and owned were calculated, i.e., *pctvacant* and *pctowned*.

4.5. Distances to Turbine

Using the x/y coordinates of both the homes and the turbines, a Euclidian distance (in miles) was calculated for each home to the nearest wind turbine (*tdis*), regardless of when the sale occurred (e.g., even if a transaction occurred prior to the wind facility's installation).[24] These were then broken into four mutually exclusive distance bins (i.e., groups) for the base *half-mile* models: inside a half mile, between a half and 1 mile, between 1 and 3 miles, and between 3 and 10 miles. They were broken into three mutually exclusive bins for the base *one-mile* models: inside 1 mile, between 1 and 3 miles, and between 3 and 10 miles.

4.6. Wind Facility Development Periods

After identifying the nearest wind turbine for each home, a match could be made to Ventyx' dataset of facility-development announcement and construction dates. These facility-development dates in combination with the dates of each sale of the homes determined in which

---

[21] This variable allows the separate estimations of the 1st acre and any additional acres over the 1st.

[22] *Age* and *agesqr* together account for the fact that, as homes age, their values usually decrease, but further increases in age might bestow countervailing positive "antique" effects.

[23] See footnote 13.

[24] Before the distances were calculated, each home inside of 1 mile was visually inspected using satellite and ortho imagery, with x/y coordinates corrected, if necessary, so that those coordinates were on the roof of the home.

of the three facility-development periods (*fdp*) the transaction occurred: *pre-announcement* (PA), *post-announcement-pre-construction* (PAPC), or *post-construction* (PC).

4.7. Data Summary

After cleaning to remove missing or erroneous data, a final dataset of 51,276 transactions was prepared for analysis.[25] As shown in the map of the study area (Figure 1), the data are arrayed across nine states and 27 counties (see Table 4), and surround 67 different wind facilities.

Table 3 contains a summary of those data. The average unadjusted sales price for the sample is $122,475. Other average house characteristics include the following: 1,600 square feet of living space; house age of 48 years[26]; land parcel size of 0.90 acres; 1.6 bathrooms; in a block group in which 74% of housing units are owned, 9% are vacant, and the median resident age is 38 years; located 4.96 miles from the nearest turbine; and sold at the tail end of the PA period.

The data are arrayed across the temporal and distance bins as would be expected, with smaller numbers of sales nearer the turbines, as shown in Table 5. Of the full set of sales, 1,198 occurred within 1 mile of a then-current or future turbine location, and 376 of these occurred post construction; 331 sales occurred within a half mile, 104 of which were post construction. Given these totals, the models should be able to discern a post construction effect larger than ~3.5% within a mile and larger than ~7.5% within a half mile (see discussion in Section 2). These effects are at the top end of the expected range of effects based on other disamenities (high-voltage power lines, roads, landfills, etc.).

---

[25] Cleaning involved the removal of all data that did not have certain core characteristics (sale date, sale price, *sfla*, *yrbuilt*, *acres*, *median age*, etc.) fully populated as well as the removal of any sales that had seemingly miscoded data (e.g., having a *sfla* that was greater than *acres*, having a *yrbuilt* more than 1 year after the sale, having less than one *bath*) or that did not conform to the rest of the data (e.g., had *acres* or *sfla* that were either larger or smaller, respectively, than 99% or 1% of the data). OLS models were rerun with those "nonconforming" data included with no substantive change in the results in comparison to the screened data presented in the report.

[26] Age could be as low as -1(for a new home) for homes that were sold before construction was completed.

Figure 1: Map of Transactions, States, and Counties

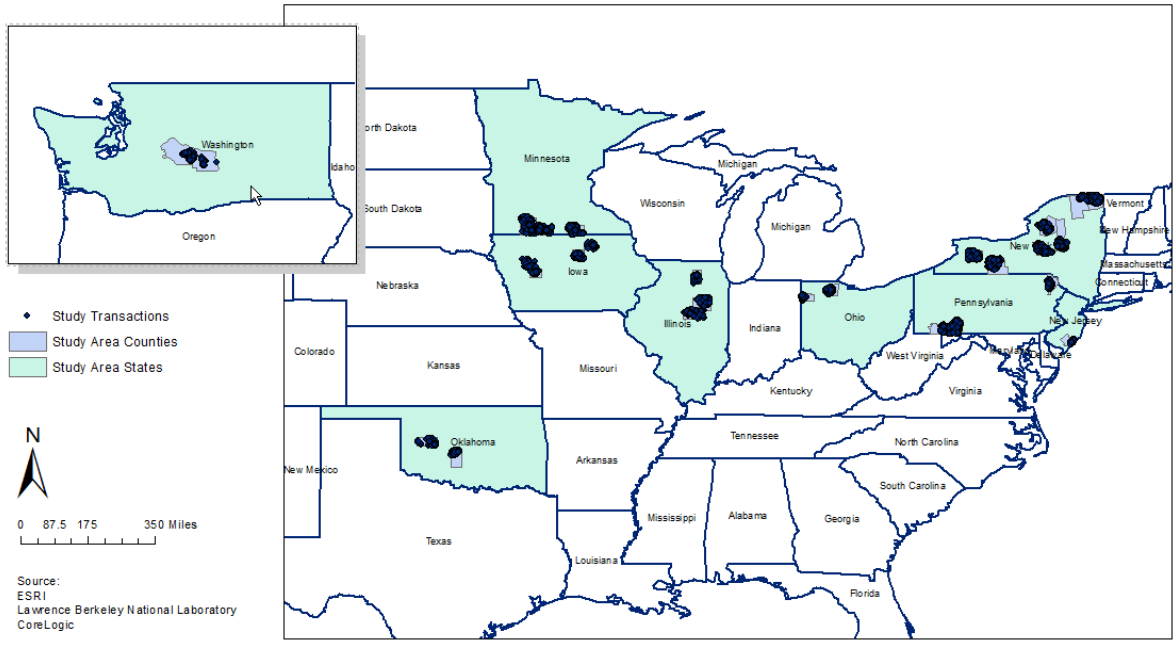

Table 3: Summary Statistics

Variable	Description	Mean	Std. Dev.	Min	Max
sp	sale price in dollars	$ 122,475	$ 80,367	$ 9,750	$ 690,000
lsp	natural log of sale price	11.52	0.65	9.19	13.44
sd	sale date	1/18/2005	1,403 days	1/1/1996	9/30/2011
sy	sale year	2005	3.84	1996	2011
sfla1000	living area in 1000s of square feet	1.60	0.57	0.60	4.50
lsfla1000	natural log of sfla1000	0.41	0.34	-0.50	1.50
acres	number of acres in parcel	0.90	1.79	0.03	14.95
acreslt1*	acres less than 1	-0.58	0.34	-0.97	0.00
age	age of home at time of sale	48	37	-1	297
agesq	age squared	3689	4925	0	88209
baths**	number of bathrooms	1.60	0.64	1.00	5.50
pctowner	fraction of house units in block group that are owned (as of 2000)	0.74	0.17	0.63	0.98
pctvacant	fraction of house units in block group that are vacant (as of 2000)	0.09	0.10	0.00	0.38
med_age	median age of residents in block group (as of 2000)	38	6	20	63
tdis	distance to nearest turbine (as of December 2011) in miles	4.96	2.19	0.09	10.00
fdp***	facility development period of nearest turbine at time of sale	1.94	0.87	1.00	3.00
Note: The number of cases for the full dataset is 51,276					
** acreslt1 is calculated as follows: acres (if less than 1) * - 1*					
*** Some counties did not have bathrooms populated; for those, these variables are entered into the regression as 0.*					
**** fdp periods are: 1, pre-announcement,; 2, post-announcement-pre-construction; and, 3, post-construction.*					

Table 4: Summary of Transactions by County

County	State	<1/2 mile	1/2-1 mile	1-3 miles	3-10 miles	Total
Carroll	IA	12	56	331	666	1,065
Floyd	IA	3	2	402	119	526
Franklin	IA	8	1	9	322	340
Sac	IA	6	77	78	485	646
DeKalb	IL	4	8	44	605	661
Livingston	IL	16	6	237	1,883	2,142
McLean	IL	18	88	380	4,359	4,845
Cottonwood	MN	3	10	126	1,012	1,151
Freeborn	MN	17	16	117	2,521	2,671
Jackson	MN	19	28	36	149	232
Martin	MN	7	25	332	2,480	2,844
Atlantic	NJ	34	96	1,532	6,211	7,873
Paulding	OH	15	58	115	309	497
Wood	OH	5	31	563	4,844	5,443
Custer	OK	45	24	1,834	349	2,252
Grady	OK	1	6	97	874	978
Fayette	PA	1	2	10	284	297
Somerset	PA	23	100	1,037	2,144	3,304
Wayne	PA	4	29	378	739	1,150
Kittitas	WA	2	6	61	349	418
Clinton	NY	4	6	49	1,419	1,478
Franklin	NY	16	41	75	149	281
Herkimer	NY	3	17	354	1,874	2,248
Lewis	NY	5	6	93	732	836
Madison	NY	5	26	239	3,053	3,323
Steuben	NY	5	52	140	1,932	2,129
Wyoming	NY	50	50	250	1,296	1,646
Total		331	867	8,919	41,159	51,276

Table 5: Frequency Crosstab of Wind Turbine Distance and Development Period Bins

	<1/2 mile	1/2-1 mile	1-3 miles	3-10 miles	total
PA	143	383	3,892	16,615	21,033
PAPC	84	212	1,845	9,995	12,136
PC	104	272	3,182	14,549	18,107
total	331	867	8,919	41,159	51,276

As shown in Table 6, the home sales occurred around wind facilities that range from a single-turbine project to projects of 150 turbines, with turbines of 290–476 feet (averaging almost 400 feet) in total height from base to tip of blade and with an average nameplate capacity of 1,637 kW. The average facility was announced in 2004 and constructed in 2007, but some were announced as early as 1998 and others were constructed as late as 2011.

Table 6: Wind Facility Summary

	mean	min	25th percentile	median	75th percentile	max
turbine rotor diameter (feet)	262	154	253	253	269	328
turbine hub height (feet)	256	197	256	262	262	328
turbine total height (feet)	388	290	387	389	397	476
turbine capacity (kW)	1637	660	1500	1500	1800	2500
facility announcement year	2004	1998	2002	2003	2005	2010
facility construction year	2007	2000	2004	2006	2010	2011
number of turbines in facility	48	1	5	35	84	150
nameplate capacity of facility (MW)	79	1.5	7.5	53	137	300

Note: The data correspond to 67 wind facilities located in the study areas. Mean values are rounded to integers

4.8. Comparison of Means

To provide additional context for the analysis discussed in the next section, we further summarize the data here using four key variables across the sets of development period (*fdp*) and distance bins (*tdis*) used in the *one-mile* models.[27] The variables are the dependent variable log of sale price *(lsp)* and three independent variables: *lsfla100*, *acres*, and *age*. These summaries are provided in Table 7; each sub-table gives the mean values of the variables across the three *fdp* bins and three *tdis* bins, and the corresponding figures plot those values.

The top set of results are focused on the log of the sales price, and show that, based purely on price and not controlling for differences in homes, homes located within 1 mile of turbines had lower sale prices than homes farther away; this is true across all of the three development periods. Moreover, the results also show that, over the three periods, the closer homes appreciated to a somewhat lesser degree than homes located farther from the turbines. As a result, focusing only on the post-construction period, these results might suggest that home prices near turbines are

[27] Summaries for the *half-mile* models reveal a similar relationship, so only the *one-mile* model summaries are shown here.

adversely impacted by the turbines. After all, the logarithmic values for the homes within a mile of the turbines (11.39) and those outside of a three miles (11.72) translate into an approximately 40% difference, in comparison to an 21% difference before the wind facilities were announced (11.16 vs. 11.35).[28] Focusing on the change in average values between the pre-announcement and post-construction periods might also suggest an adverse effect due to the turbines, because homes inside of 1 mile appreciated more slowly (11.16 to 11.39, or 25%) than those outside of 3 miles (11.35 to 11.72, or 45%). Both conclusions of adverse turbine effects, however, disregard other important differences between the homes, which vary over the periods and distances. Similarly, comparing the values of the PA inside 1 mile homes (11.16) and the PC outside of 3 miles homes (11.72), which translates into a difference of 75%, and which is the basis for comparison in the regressions discussed below, but also ignores any differences in the underlying characteristics.

The remainder of Table 7, for example, indicates that, although the homes that sold within 1 mile are lower in value, they are also generally (in all but the PA period) smaller, on larger parcels of land, and older. These differences in home size and age across the periods and distances might explain the differences in price, while the differences in the size of the parcel, which add value, further amplifying the differences in price. Without controlling for these possible impacts, one cannot reliably estimate the impact of wind turbines on sales prices.

In summary, focusing solely on trends in home price (or price per square foot) alone, and for only the PC period, as might be done in a simpler analysis, might incorrectly suggest that wind turbines are affecting price when other aspects of the markets, and other home and sites characteristic differences, could be driving the observed price differences. This is precisely why researchers generally prefer the hedonic model approach to control for such effects, and the results from our hedonic OLS and spatial modeling detailed in the next section account for these and many other possible influencing factors.

[28] Percentage differences are calculated as follows: exp(11.72-11.39)-1=0.40 and exp(11.35-11.16)-1=0.21.

Table 7: Dependent and Independent Variable Means

Sale Price	<1mile	1-3 miles	3-10 miles
PA	$ 84,830	$ 98,676	$100,485
PAPC	$ 95,223	$127,054	$124,532
PC	$109,133	$134,647	$151,559

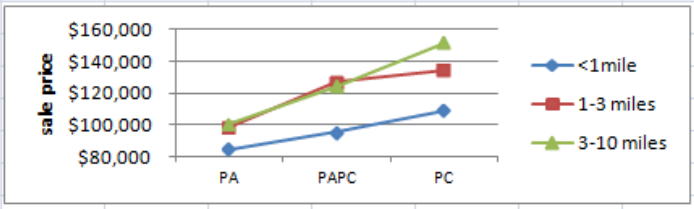

Log of Sale Price	<1mile	1-3 miles	3-10 miles
PA	11.16	11.32	11.35
PAPC	11.30	11.52	11.56
PC	11.39	11.61	11.72

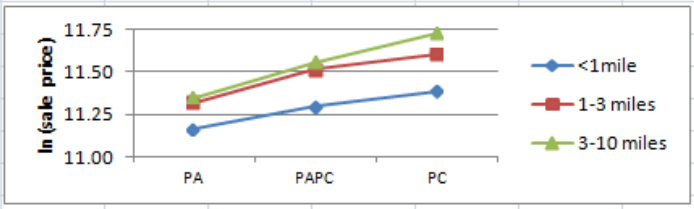

Log of Square Feet (in 1000s)	<1mile	1-3 miles	3-10 miles
PA	0.43	0.42	0.38
PAPC	0.38	0.42	0.42
PC	0.38	0.42	0.44

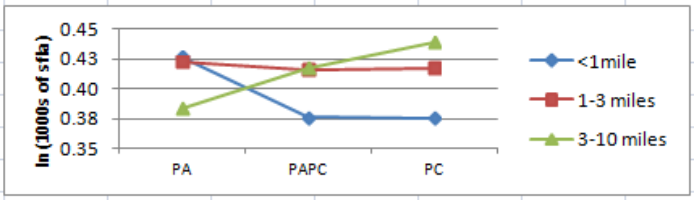

Number of Acres	<1mile	1-3 miles	3-10 miles
PA	2.08	0.80	0.83
PAPC	1.98	0.94	0.90
PC	2.09	0.84	0.89

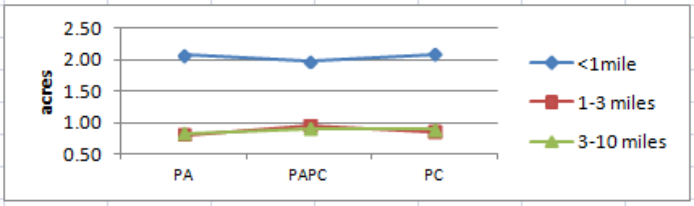

Age at the Time of Sale	<1mile	1-3 miles	3-10 miles
PA	55.32	42.34	47.19
PAPC	58.01	50.34	49.73
PC	58.63	47.39	47.73

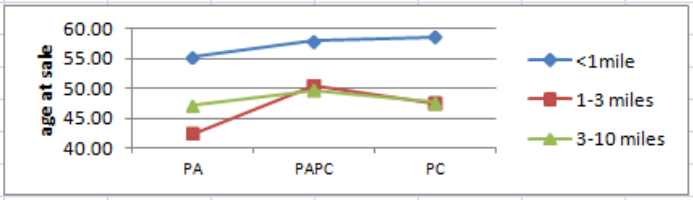

5. Results

This section contains analysis results and discussion for the four base models, as well as the results from the robustness models.

5.1. Estimation Results for Base Models

Estimation results for the "base" models are shown in Table 8 and Table 9.[29] In general, given the diverse nature of the data, the models perform adequately, with adjusted R^2 values ranging from 0.63 to 0.67 (bottom of Table 9).

5.1.1. Control Variables

The controlling home, site, and block group variables, which are interacted at the county level, are summarized in Table 8. Table 8 focuses on only one of the base models, the *one-mile* OLS model, but full results from all models are shown in the Appendix. [30] To concisely summarize results for all of the 27 counties, the table contains the percentage of all 27 counties for which each controlling variable has statistically significant (at or below the 10% level) coefficients for the *one-mile* OLS model. For those controlling variables that are found to be statistically significant, the table further contains mean values, standard deviations, and minimum and maximum levels.

Many of the county-interacted controlling variables (e.g., *lsfla1000, lt1acre, age, agesqr, baths,* and *swinter*) are consistently (in more than two thirds of the counties) statistically significant (with a *p*-value < 0.10) and have appropriately sized mean values. The seemingly spurious minimum and maximum values among some of the county-level controlling variables (e.g., *lt1acre* minimum of -0.069) likely arise when these variables in particular counties are highly correlated with other variables, such as square feet (*lsfla1000*), and also when sample size is limited.[31] The other variables (*acres* and the three block group level census variables: *pctvacant, pctowner,* and *med_age*) are statistically significant in 33-59% of the counties. Only one variable's mean value—the percent of housing units vacant in the block group as of the 2000 census (*pctvacant*)—was counterintuitive. In that instance, a positive coefficient was estimated, when in fact, one would expect that increasing the percent of vacant housing would lower prices;

---

[29] The OLS models are estimated using the areg procedure in Stata with robust (White's corrected) standard errors (White, 1980). The spatial error models are estimated using the *gstslshet* routine in the sphet package in R, which also allows for robust standard errors to be estimated. See: http://cran.r-project.org/web/packages/sphet/sphet.pdf

[30] The controlling variables' coefficients were similar across the base models, so only the *one-mile* results are summarized here.

[31] The possible adverse effects of these collinearities were fully explored both via the removal of the variables and by examining VIF statistics. The VOI results are robust to controlling variable removal and have relatively low (< 5) VIF statistics.

this counter-intuitive effect may be due to collinearity with one or more of the other variables, or possible measurement errors.[32]

The sale year variables, which are interacted with the state, are also summarized in Table 8, with the percentages indicating the number of states in which the coefficients are statistically significant. The inclusion of these sale year variables in the regressions control for inflation and deflation across the various states over the study period. The coefficients represent a comparison to the omitted year, which is 2011. All sale year state-level coefficients are statistically significant in at least 50% of the states in all years except 2010, and they are significant in two thirds of the states in all except 3 years. The mean values of all years are appropriately signed, showing a monotonically ordered peak in values in 2007, with lower values in the prior and following years. The minimum and maximum values are similarly signed (negative) through 2003 and from 2007 through 2010 (positive), and are both positive and negative in years 2003 through 2006, indicating the differences in inflation/deflation in those years across the various states. This reinforces the appropriateness of interacting the sale years at the state level. Finally, although not shown, the model also contains 250 fixed effects for the census tract delineations, of which approximately 50% were statistically significant.

[32] The removal of this, as well as the other block group census variables, however, did not substantively influence the results of the VOI.

Table 8: Levels and Significance for County- and State-Interacted Controlling Variables[33]

Variable	% of Counties/States Having Significant (p-value <0.10) Coefficients	Statistics for Significant Variables			
		Mean	St Dev	Min	Max
lsfla1000	100%	0.604	0.153	0.332	0.979
acres	48%	0.025	0.035	-0.032	0.091
lt1acre	85%	0.280	0.170	-0.069	0.667
age	81%	-0.006	0.008	-0.021	0.010
agesqr	74%	-0.006	0.063	-0.113	0.108
*baths**	85%	0.156	0.088	0.083	0.366
pctvacant	48%	1.295	3.120	-2.485	9.018
pctowner	33%	0.605	0.811	-0.091	2.676
med_age	59%	-0.016	0.132	-0.508	0.066
swinter	78%	-0.034	0.012	-0.053	-0.020
sy1996	100%	-0.481	0.187	-0.820	-0.267
sy1997	100%	-0.448	0.213	-0.791	-0.242
sy1998	100%	-0.404	0.172	-0.723	-0.156
sy1999	100%	-0.359	0.169	-0.679	-0.156
sy2000	88%	-0.298	0.189	-0.565	-0.088
sy2001	88%	-0.286	0.141	-0.438	-0.080
sy2002	67%	-0.261	0.074	-0.330	-0.128
sy2003	67%	-0.218	0.069	-0.326	-0.119
sy2004	75%	-0.084	0.133	-0.208	0.087
sy2005	67%	0.082	0.148	-0.111	0.278
sy2006	67%	0.128	0.158	-0.066	0.340
sy2007	67%	0.196	0.057	0.143	0.297
sy2008	56%	0.160	0.051	0.084	0.218
sy2009	50%	0.138	0.065	0.071	0.219
sy2010	33%	0.172	0.063	0.105	0.231

** % of counties significant is reported only for counties that had the baths variable populated (17 out of 27 counties)*

5.1.2. Variables of Interest

The variables of interest, the interactions between the *fdp* and *tdis* bins, are shown in Table 9 for the four base models. The reference (i.e., omitted) case for these variables are homes that sold prior to the wind facilities' announcement (PA) and are located between 3 and 10 miles from the

[33] Controlling variable statistics are provided for only the *one-mile* OLS model but did not differ substantially for other models. All variables are interacted with counties, except for sale year (sy), which is interacted with the state.

wind turbines' eventual locations. In relation to that group of transactions, three of the eight interactions in the *one-mile* models and four of the 11 interactions in the *half-mile* models produce coefficients that are statistically significant (at the 10% level).

Across all four base models none of the PA coefficients show statistically significant differences between the reference category (outside of 3 miles) and the group of transactions within a mile for the *one-mile* models (OLS: -1.7%, *p*-value 0.48; SEM: -0.02%, *p*-value 0.94)[34] or within a half- or between one-half and one-mile for the *half-mile* models (OLS inside a half mile: 0.01%, *p*-value 0.97; between a half and 1 mile: -2.3%, *p*-value 0.38; SEM inside a half mile: 5.3%, *p*-value 0.24; between a half and 1 mile: -1.8%, *p*-value 0.60). Further, none of the coefficients are significant, and all are relatively small (which partially explains their non-significance). Given these results, we find an absence of evidence of a PA effect for homes close to the turbines (*research question 1*). These results can be contrasted with the differences in prices between within-1-mile homes and outside-of-3-miles homes as summarized in Section 4.8 when no differences in the homes, the local market, the neighborhood, etc. are accounted for. The approximately 75% difference in price (alone) in the pre-announcement period 1-mile homes, as compared to the PC 3-mile homes, discussed in Section 4.8, is largely explained by differences in the controlling characteristics, which is why the pre-announcement distance coefficients shown here are not statistically significant.

Turning to the PAPC and PC periods, the results also indicate statistically insignificant differences in average home values, all else being equal, between the reference group of transactions (sold in the PA period) and those similarly located more than 3 miles from the turbines but sold in the PAPC or PC periods. Those differences are estimated to be between -0.8% and -0.5%.

The results presented above, and in Table 8, include both OLS and spatial models. Prior to estimating the spatial models, the Moran's I was calculated using the residuals of an OLS model that uses the same explanatory variables as the spatial models and the same dataset (only the most recent transactions). The Moran's I statistic (0.133) was highly significant (*p*-value 0.00),

[34] p-values are not shown in the table can but can be derived from the standard errors, which are shown.

which allows us to reject the hypothesis that the residuals are spatially independent. Therefore, there was justification in estimating the spatial models. However, after estimation, we determined that only the spatial error process was significant. As a result, we estimated spatial error models (SEMs) for the final specification. The spatial autoregressive coefficient, lambda (bottom of Table 9), which is an indication of spatial autocorrelation in the residuals, is sizable and statistically significant in both SEMs (0.26, *p*-value 0.00). The SEM models' variable-of-interest coefficients are quite similar to those of the OLS models. In most cases, the coefficients are the same sign, approximately the same level, and often similarly insignificant, indicating that although spatial dependence is present it does not substantively bias the variables of interest. The one material difference is the coefficient size and significance for homes outside of 3 miles in the PAPC and PC periods, 3.3% (*p*-value 0.000) and 3.1% (*p*-value 0.008), indicating there are important changes to home values over the periods that must be accounted for in the later DD models in order to isolate the potential impacts that occur due to the presence of wind turbines.

Table 9: Results of Interacted Variables of Interest: *fdp* and *tdis*

		one-mile	*one-mile*	*half-mile*	*half-mile*
		OLS	SEM	OLS	SEM
fdp	tdis	β (se)	β (se)	β (se)	β (se)
PA	< 1 mile	-0.017	0.002		
		(0.024)	*(0.031)*		
PA	1-2 miles	-0.015	0.008		
		(0.011)	*(0.016)*		
PA	> 3 miles	Omitted	Omitted		
		n/a	*n/a*		
PAPC	< 1 mile	-0.035	-0.038		
		(0.029)	*(0.033)*		
PAPC	1-2 miles	-0.001	-0.033.		
		(0.014)	*(0.018)*		
PAPC	> 3 miles	-0.006	-0.033***		
		(0.008)	*(0.01)*		
PC	< 1 mile	0.019	-0.022		
		(0.026)	*(0.032)*		
PC	1-2 miles	0.044***	-0.001		
		(0.014)	*(0.019)*		
PC	> 3 miles	-0.005	-0.031**		
		(0.010)	*(0.012)*		
PA	< 1/2 mile			0.001	0.053
				(0.039)	*(0.045)*
PA	1/2 - 1 mile			-0.023	-0.018
				(0.027)	*(0.035)*
PA	1-2 miles			-0.015	0.008
				(0.011)	*(0.016)*
PA	> 3 miles			Omitted	Omitted
				n/a	*n/a*
PAPC	< 1/2 mile			-0.028	-0.065
				(0.049)	*(0.056)*
PAPC	1/2 - 1 mile			-0.038	-0.027
				(0.033)	*(0.036)*
PAPC	1-2 miles			-0.001	-0.034.
				(0.014)	*(0.017)*
PAPC	> 3 miles			-0.006	-0.033***
				(0.008)	*(0.009)*
PC	< 1/2 mile			-0.016	-0.036
				(0.041)	*(0.046)*
PC	1/2 - 1 mile			0.032	-0.016
				(0.031)	*(0.035)*
PC	1-2 miles			0.044***	-0.001
				(0.014)	*(0.018)*
PC	> 3 miles			-0.005	-0.031**
				(0.010)	*(0.012)*
lambda			0.247 ***		0.247 ***
			(0.008)		*(0.008)*
*Note: p-values: < 0.1 *, < 0.05 **, <0.01 ***.*					
n		51,276	38,407	51,276	38,407
adj R-sqr		0.67	0.64	0.67	0.64

5.1.3. Impact of Wind Turbines

As discussed above, there are important differences in property values between development periods for the reference group of homes (those located outside of 3 miles) that must be accounted for. Further, although they are not significant, differences between the reference category and those transactions inside of 1 mile in the PA period still must be accounted for if accurate measurements of PAPC or PC wind turbine effects are to be estimated. The DD specification accounts for both of these critical effects.

Table 10 shows the results of the DD tests across the four models, based on the results for the variables of interest presented in Table 9.[35] For example, to determine the net difference for homes that sold inside of a half mile (drawing from the *half-mile* OLS model) in the PAPC period, we use the following formula: PAPC half-mile coefficient (-0.028) less the PAPC 3-mile coefficient (-0.006) less the PA half-mile coefficient (0.001), which equals -0.024 (without rounding), which equates to 2.3% difference,[36] and is not statistically significant.

None of the DD effects in either the OLS or SEM specifications are statistically significant in the PAPC or PC periods, indicating that we do not observe a statistically significant impact of wind turbines on property values. Some small differences are apparent in the calculated coefficients, with those for PAPC being generally more negative/less positive than their PC counterparts, perhaps suggestive of a small announcement effect that declines once a facility is constructed. Further, the inside-a-half-mile coefficients are more negative/less positive than their between-a-half-and-1-mile counterparts, perhaps suggestive of a small property value impact very close to turbines.[37] However, in all cases, the sizes of these differences are smaller than the margins of error in the model (i.e., 90% confidence interval) and thus are not statistically significant. Therefore, based on these results, we do not find evidence supporting either of our two core hypotheses (*research questions 2 and 3*). In other words, there is no statistical evidence that homes in either the PAPC or PC periods that sold near turbines (i.e., within a mile or even a half

[35] All DD estimates for the OLS models were calculated using the post-estimation "lincom" test in Stata, which uses the stored results' variance/covariance matrix to test if a linear combination of coefficients is different from 0. For the SEM models, a similar test was performed in R.

[36] All differences in coefficients are converted to percentages in the table as follows: exp(coef)-1.

[37] Although not discussed in the text, this trend continues with homes between 1 and 2 miles being less negative/more positive than homes closer to the turbines (e.g., those within 1 mile).

mile) did so for less than similar homes that sold between 3 and 10 away miles in the same period.

Further, using the standard errors from the DD models we can estimate the maximum size an average effect would have to be in our sample for the model to detect it (*research question 4*). For an average effect in the PC period to be found for homes within 1 mile of the existing turbines (therefore using the *one-mile* model results), an effect greater than 4.9%, either positive or negative, would have to be present to be detected by the model.[38] In other words, it is highly unlikely that the true average effect for homes that sold in our sample area within 1 mile of an existing turbine is larger than +/-4.9%. Similarly, it is highly unlikely that the true average effect for homes that sold in our sample area within a half mile of an existing turbine is larger than +/-9.0%.[39] Regardless of these maximum effects, however, as well as the very weak suggestion of a possible small announcement effect and a possible small effect on homes that are very close to turbines, the core results of these models show effect sizes that are not statistically significant from zero, and are considerably smaller than these maximums.[40]

[38] Using the 90% confidence interval (i.e., 10% level of significance) and assuming more than 300 cases, the critical t-value is 1.65. Therefore, using the standard error of 0.030, the 90% confidence intervals for the test will be +/-0.049.

[39] Using the critical t-value of 1.66 for the 100 PC cases within a half mile in our sample and the standard error of 0.054.

[40] It is of note that these maximum effects are slightly larger than those we expected to find, as discussed earlier. This likely indicates that there was more variation in this sample, causing relatively higher standard errors for the same number of cases, than in the sample used for the 2009 study (Hoen et al., 2009, 2011).

Table 10: "Net" Difference-in-Difference Impacts of Turbines

		< 1 Mile	< 1 Mile	< 1/2 Mile	< 1/2 Mile
		OLS	SEM	OLS	SEM
fdp	tdis	b/se	b/se	b/se	b/se
PAPC	< 1 mile	-1.2% ^{NS}	-0.7% ^{NS}		
		(0.033)	*(0.037)*		
PC	< 1 mile	4.2% ^{NS}	0.7% ^{NS}		
		(0.030)	*(0.035)*		
PAPC	< 1/2 mile			-2.3% ^{NS}	-8.1% ^{NS}
				(0.060)	*(0.065)*
PAPC	1/2 - 1 mile			-0.8% ^{NS}	2.5% ^{NS}
				(0.039)	*(0.043)*
PC	< 1/2 mile			-1.2% ^{NS}	-5.6% ^{NS}
				(0.054)	*(0.057)*
PC	1/2 - 1 mile			6.3% ^{NS}	3.4% ^{NS}
				(0.036)	*(0.042)*
*Note: p-values: > 10% ^{NS}, < 10% *, < 5% **, <1 % ******					

5.2. Robustness Tests

Table 11 summarizes the results from the robustness tests. For simplicity, only the DD coefficients are shown and only for the *half-mile* OLS models.[41] The first two columns show the base OLS and SEM *half-mile* DD results (also presented earlier, in Table 9), and the remaining columns show the results from the robustness models as follows: exclusion of outliers and influential cases from the dataset (*outlier*); using sale year/county interactions instead of sale year/state (*sycounty*); using only the most recent sales instead of the most recent and prior sales (*recent*); using homes between 5 and 10 miles as the reference category, instead of homes between 3 and 10 miles (*outside5*); and using transactions occurring more than 2 years before announcement as the reference category instead of using transactions simply *before* announcement (*prior*).

[41] Results were also estimated for the *one-mile* OLS models for each of the robustness tests and are available upon request: the results do not substantively differ from what is presented here for the *half-mile* models. Because of the similarities in the results between the OLS and SEM "base" models, robustness tests on the SEM models were not prepared as we assumed that differences between the two models for the robustness tests would be minimal as well.

The robustness results have patterns similar to the base model results: none of the coefficients are statistically different from zero; all coefficients (albeit non-significant) are lower in the PAPC period than the PC period; and, all coefficients (albeit non-significant) are lower (i.e., less negative/more positive) within a half mile than outside a half mile.[42] In sum, regardless of dataset or specification, there is no change in the basic conclusions drawn from the base model results: there is no evidence that homes near operating or announced wind turbines are impacted in a statistically significant fashion. Therefore, if effects do exist, either the average impacts are relatively small (within the margin of error in the models) and/or sporadic (impacting only a small subset of homes). Moreover, these results seem to corroborate what might be predicted given the other, potentially analogous disamenity literature that was reviewed earlier, which might be read to suggest that any property value effect of wind turbines might coalesce at a maximum of 3%–4%, on average. Of course, we cannot offer that corroboration directly because, although the size of the coefficients in the models presented here are reasonably consistent with effects of that magnitude, none of our models offer results that are statistically different from zero.

[42] This trend also continues outside of 1 mile, with those coefficients being less negative/more positive than those within 1 mile.

Table 11: Robustness Half-Mile Model Results

				Robustness OLS Models				
		Base OLS	Base SEM	outlier	sycounty	recent	outside5	prior
fdp	tdis	β (se)	β (se)	β (se)	β (se)	β (se)	β (se)	β (se)
PAPC	< 1/2 mile	-2.3% ^{NS}	-8.1% ^{NS}	-4.7% ^{NS}	-4.2% ^{NS}	-5.6% ^{NS}	-1.7% ^{NS}	0.1% ^{NS}
		(0.060)	*(0.065)*	*(0.056)*	*(0.060)*	*(0.066)*	*(0.060)*	*(0.062)*
PAPC	1/2 - 1 mile	-0.8% ^{NS}	2.5% ^{NS}	-1.7% ^{NS}	-2.5% ^{NS}	2.3% ^{NS}	-0.2% ^{NS}	0.4% ^{NS}
		(0.039)	*(0.043)*	*(0.036)*	*(0.039)*	*(0.043)*	*(0.039)*	*(0.044)*
PC	< 1/2 mile	-1.2% ^{NS}	-5.6% ^{NS}	-0.5% ^{NS}	-1.8% ^{NS}	-4.3% ^{NS}	-0.3% ^{NS}	1.3% ^{NS}
		(0.054)	*(0.057)*	*(0.047)*	*(0.054)*	*(0.056)*	*(0.054)*	*(0.056)*
PC	1/2 - 1 mile	6.3% ^{NS}	3.4% ^{NS}	6.2% ^{NS}	3.8% ^{NS}	4.1% ^{NS}	7.1% ^{NS}	7.5% ^{NS}
		(0.036)	*(0.041)*	*(0.033)*	*(0.036)*	*(0.042)*	*(0.036)*	*(0.041)*
Note: p-values: > 0.1 ^{NS}*, < 0.1 *, <0.5 **, <0.01 ****								
	n	51,276	38,407	50,106	51,276	38,407	51,276	51,276
	adj R-sqr	0.67	0.64	0.66	0.67	0.66	0.67	0.67

6. Conclusion

Wind energy facilities are expected to continue to be developed in the United States. Some of this growth is expected to occur in more-populated regions, raising concerns about the effects of wind development on home values in surrounding communities.

Previous published and academic research on this topic has tended to indicate that wind facilities, after they have been constructed, produce little or no effect on home values. At the same time, some evidence has emerged indicating potential home-value effects occurring after a wind facility has been announced but before construction. These previous studies, however, have been limited by their relatively small sample sizes, particularly in relation to the important population of homes located very close to wind turbines, and have sometimes treated the variable for distance to wind turbines in a problematic fashion. Analogous studies of other disamenities—including high-voltage transmission lines, landfills, and noisy roads—suggest that if reductions in property values near turbines were to occur, they would likely be no more than 3%–4%, on average, but to discover such small effects near turbines, much larger amounts of data are needed than have been used in previous studies. Moreover, previous studies have not accounted adequately for potentially confounding home-value factors, such as those affecting home values before wind facilities were announced, nor have they adequately controlled for spatial dependence in the data, i.e., how the values and characteristics of homes located near one another influence the value of those homes (independent of the presence of wind turbines).

This study helps fill those gaps by collecting a very large data sample and analyzing it with methods that account for confounding factors and spatial dependence. We collected data from more than 50,000 home sales among 27 counties in nine states. These homes were within 10 miles of 67 different then-current or existing wind facilities, with 1,198 sales that were within 1 mile of a turbine (331 of which were within a half mile)—many more than were collected by previous research efforts. The data span the periods well before announcement of the wind facilities to well after their construction. We use OLS and spatial-process difference-in-difference hedonic models to estimate the home-value impacts of the wind facilities; these models control for value factors existing prior to the wind facilities' announcements, the spatial dependence of home values, and value changes over time. We also employ a series of robustness

models, which provide greater confidence in our results by testing the effects of data outliers and influential cases, heterogeneous inflation/deflation across regions, older sales data for multi-sale homes, the distance from turbines for homes in our reference case, and the amount of time before wind-facility announcement for homes in our reference case.

Across all model specifications, we find no statistical evidence that home prices near wind turbines were affected in either the post-construction or post-announcement/pre-construction periods. Therefore, if effects do exist, either the average impacts are relatively small (within the margin of error in the models) and/or sporadic (impacting only a small subset of homes). Related, our sample size and analytical methods enabled us to bracket the size of effects that would be detected, if those effects were present at all. Based on our results, we find that it is *highly unlikely* that the actual average effect for homes that sold in our sample area within 1 mile of an existing turbine is larger than +/-4.9%. In other words, the average value of these homes could be as much as 4.9% higher than it would have been without the presence of wind turbines, as much as 4.9% lower, the same (i.e., zero effect), or anywhere in between. Similarly, it is highly unlikely that the average actual effect for homes that sold in our sample area within a half mile of an existing turbine is larger than +/-9.0%. In other words, the average value of these homes could be as much as 9% higher than it would have been without the presence of wind turbines, as much as 9% lower, the same (i.e., zero effect), or anywhere in between.

Regardless of these potential maximum effects, the core results of our analysis consistently show no sizable statistically significant impact of wind turbines on nearby property values. The maximum impact suggested by potentially analogous disamenities (high-voltage transmission lines, landfills, roads etc.) of 3%-4% is at the far end of what the models presented in this study would have been able to discern, potentially helping to explain why no statistically significant effect was found. If effects of this size are to be discovered in future research, even larger samples of data may be required. For those interested in estimating such effects on a more micro (or local) scale, such as appraisers, these possible data requirements may be especially daunting, though it is also true that the inclusion of additional market, neighborhood, and individual property characteristics in these more-local assessments may sometimes improve model fidelity.

7. References

Edward and Gail Kenney v. The Municipal Property Assessment Corporation (MPAC), (2012) Ontario Assessment Review Board (ARB). File No: WR 113994.

Wiggins v. WPD Canada Corporation, (2013) Superior Court of Justice - Ontario, CA. May 22, 2013. File No: CV-11-1152.

American Wind Energy Association (AWEA) (2013) Awea U.S. Wind Industry - Fourth Quarter 2012 Market Report - Executive Summary. American Wind Energy Association, Washington, DC. January 30, 2012. 11 pages.

Anselin, L. (1988) Spatial Econometrics: Methods and Models. Springer. 304 pages. 9024737354.

Anselin, L. (2002) Under the Hood Issues in the Specification and Interpretation of Spatial Regression Models. *Agricultural Economics.* 27(3): 247-267.

Anselin, L. and Lozano-Gracia, N. (2009) Errors in Variables and Spatial Effects in Hedonic House Price Models of Ambient Air Quality. *Spatial Econometrics*: 5-34.

Arraiz, I., Drukker, D. M., Kelejian, H. H. and Prucha, I. R. (2009) A Spatial Cliff-Ord-Type Model with Heteroskedastic Innovations: Small and Large Sample Results. *Journal of Regional Science.* 50(2): 592-614.

Bateman, I., Day, B. and Lake, I. (2001) The Effect of Road Traffic on Residential Property Values: A Literature Review and Hedonic Pricing Study. Prepared for Scottish Executive and The Stationary Office, Edinburgh, Scotland. January, 2001. 207 pages.

Baxter, J., Morzaria, R. and Hirsch, R. (2013) A Case-Control Study of Support/Opposition to Wind Turbines: The Roles of Health Risk Perception, Economic Benefits, and Community Conflict. *Energy Policy.* Forthcoming: 40.

Bloomberg New Energy Finance (Bloomberg) (2013) Q1 2013 North America Wind Market Outlook. Bloomberg New Energy Finance, New York, NY. March 11, 2013. 25 pages.

Bond, S. (2008) Attitudes Towards the Development of Wind Farms in Australia. *Journal of Environmental Health Australia.* 8(3): 19-32.

Bond, S. (2010) Community Perceptions of Wind Farm Development and the Property Value Impacts of Siting Decisions. *Pacific Rim Property Research Journal.* 16(1): 52-69.

Boyle, M. A. and Kiel, K. A. (2001) A Survey of House Price Hedonic Studies of the Impact of Environmental Externalities. *Journal of Real Estate Research.* 9(2): 117-144.

Braunholtz, S. and MORI Scotland (2003) Public Attitudes to Windfarms: A Survey of Local Residents in Scotland. Prepared for Scottish Executive, Edinburgh. August 25, 2003. 21 pages. 0-7559 35713.

Brown, J., Pender, J., Wiser, R., Lantz, E. and Hoen, B. (2012) Ex Post Analysis of Economic Impacts from Wind Power Development in U.S. Counties. *Energy Economics.* 34(6): 1743-1745.

Carter, J. (2011) The Effect of Wind Farms on Residential Property Values in Lee County, Illinois. Thesis Prepared for Masters Degree. Illinois State University, Normal. Spring 2011. 35 pages.

Cook, R. D. (1977) Detection of Influential Observations in Linear Regression. *Technometrics.* 19(1): 15-18.

Cook, R. D. and Weisberg, S. (1982) Residuals and Influence in Regression. Chapman & Hall. New York.

Currie, J., Davis, L., Greenstone, M. and Walker, R. (2012) Do Housing Prices Reflect Environmental Health Risks? Evidence from More Than 1600 Toxic Plant Openings and Closings. Working Paper Series. Prepared for Massachusetts Institute of Technology, Department of Economics, Cambridge, MA. December 21, 2012. Working Paper 12-30.

Devine-Wright, P. (2005) Beyond Nimbyism: Towards an Integrated Framework for Understanding Public Perceptions of Wind Energy. *Wind Energy.* 8(2): 125-139.

Donovan, G. H., Champ, P. A. and Butry, D. T. (2007) Wildfire Risk and Housing Prices: A Case Study from Colorado Springs. *Land Economics.* 83(2): 217-233.

Freeman, A. M. (1979) Hedonic Prices, Property Values and Measuring Environmental Benefits: A Survey of the Issues. *Scandinavian Journal of Economics.* 81(2): 154-173.

Gipe, P. (1995) Wind Energy Comes of Age. Wiley Press. New York, NY. 560 pages. ISBN 978-0471109242.

Haurin, D. R. and Brasington, D. (1996) School Quality and Real House Prices: Inter-and Intrametropolitan Effects. *Journal of Housing Economics.* 5(4): 351-368.

Heintzelman, M. D. and Tuttle, C. (2011) Values in the Wind: A Hedonic Analysis of Wind Power Facilities. *Working Paper*: 39.

Heintzelman, M. D. and Tuttle, C. (2012) Values in the Wind: A Hedonic Analysis of Wind Power Facilities. *Land Economics.* August (88): 571-588.

Hinman, J. L. (2010) Wind Farm Proximity and Property Values: A Pooled Hedonic Regression Analysis of Property Values in Central Illinois. Thesis Prepared for Masters Degree in Applied Economics. Illinois State University, Normal. May, 2010. 143 pages.

Hoen, B., Wiser, R., Cappers, P., Thayer, M. and Sethi, G. (2009) The Impact of Wind Power Projects on Residential Property Values in the United States: A Multi-Site Hedonic Analysis. Lawrence Berkeley National Laboratory, Berkeley, CA. December, 2009. 146 pages. LBNL-2829E.

Hoen, B., Wiser, R., Cappers, P., Thayer, M. and Sethi, G. (2011) Wind Energy Facilities and Residential Properties: The Effect of Proximity and View on Sales Prices. *Journal of Real Estate Research.* 33(3): 279-316.

Hubbard, H. H. and Shepherd, K. P. (1991) Aeroacoustics of Large Wind Turbines. *The Journal of the Acoustical Society of America.* 89(6): 2495-2508.

Intergovernmental Panel on Climate Change (IPCC) (2011) Special Report on Renewable Energy Sources and Climate Change Mitigation. Cambridge University Press. Cambridge, United Kingdom and New York, NY, USA. 1076 pages. ISBN 978-1-107-02340-6.

Jackson, T. O. (2001) The Effects of Environmental Contamination on Real Estate: A Literature Review. *Journal of Real Estate Research.* 9(2): 93-116.

Jackson, T. O. (2003) Methods and Techniques for Contaminated Property Valuation. *The Appraisal Journal.* 71(4): 311-320.

Kane, T. J., Riegg, S. K. and Staiger, D. O. (2006) School Quality, Neighborhoods, and Housing Prices. *American Law and Economics Review.* 8(2): 183-212.

Kelejian, H. H. and Prucha, I. R. (1998) A Generalized Spatial Two-Stage Least Squares Procedure for Estimating a Spatial Autoregressive Model with Autoregressive Disturbances. *The Journal of Real Estate Finance and Economics.* 17(1): 99-121.

Kelejian, H. H. and Prucha, I. R. (2010) Specification and Estimation of Spatial Autoregressive Models with Autoregressive and Heteroskedastic Disturbances. *Journal of Econometrics.* 157(1): 53-67.

Kroll, C. A. and Priestley, T. (1992) The Effects of Overhead Transmission Lines on Property Values: A Review and Analysis of the Literature. Prepared for Edison Electric Institute, Washington, DC. July, 1992. 99 pages.

Kuethe, T. H. (2012) Spatial Fragmentation and the Value of Residential Housing. *Land Economics.* 88(1): 16-27.

Lantz, E. and Tegen, S. (2009) Economic Development Impacts of Community Wind Projects: A Review and Empirical Evaluation. Prepared for National Renewable Energy Laboratory, Golden, CO. Conference Paper, NREL/CP-500-45555.

Laposa, S. P. and Mueller, A. (2010) Wind Farm Announcements and Rural Home Prices: Maxwell Ranch and Rural Northern Colorado. *Journal of Sustainable Real Estate.* 2(1): 383-402.

Loomis, D. and Aldeman, M. (2011) Wind Farm Implications for School District Revenue. Prepared for Illinois State University's Center for Renewable Energy,, Normal, IL. July 2011. 48 pages.

Loomis, D., Hayden, J. and Noll, S. (2012) Economic Impact of Wind Energy Development in Illinois. Prepared for Illinois State University's Center for Renewable Energy,, Normal, IL. June 2012. 36 pages.

Malpezzi, S. (2003) Hedonic Pricing Models: A Selective and Applied Review. Section in Housing Economics and Public Policy: Essays in Honor of Duncan Maclennan. Wiley-Blackwell. Hoboken, NJ. pp. 67-85. ISBN 978-0-632-06461-8.

Palmer, J. (1997) Public Acceptance Study of the Searsburg Wind Power Project - One Year Post Construction. Prepared for Vermont Environmental Research Associates, Inc., Waterbury Center, VT. December 1997. 58 pages.

Ready, R. C. (2010) Do Landfills Always Depress Nearby Property Values? *Journal of Real Estate Research.* 32(3): 321-339.

Rogers, W. H. (2006) A Market for Institutions: Assessing the Impact of Restrictive Covenants on Housing. *Land Economics.* 82(4): 500-512.

Rosen, S. (1974) Hedonic Prices and Implicit Markets: Product Differentiation in Pure Competition. *Journal of Political Economy.* 82(1): 34-55.

Simons, R. A. and Saginor, J. D. (2006) A Meta-Analysis of the Effect of Environmental Contamination and Positive Amenities on Residential Real Estate Values. *Journal of Real Estate Research.* 28(1): 71-104.

Sims, S. and Dent, P. (2007) Property Stigma: Wind Farms Are Just the Latest Fashion. *Journal of Property Investment & Finance.* 25(6): 626-651.

Sims, S., Dent, P. and Oskrochi, G. R. (2008) Modeling the Impact of Wind Farms on House Prices in the Uk. *International Journal of Strategic Property Management.* 12(4): 251-269.

Sirmans, G. S., Macpherson, D. A. and Zietz, E. N. (2005) The Composition of Hedonic Pricing Models. *Journal of Real Estate Literature.* 13(1): 3-42.

Slattery, M. C., Lantz, E. and Johnson, B. L. (2011) State and Local Economic Impacts from Wind Energy Projects: A Texas Case Study. *Energy Policy.* 39(12): 7930-7940.

Sunak, Y. and Madlener, R. (2012) The Impact of Wind Farms on Property Values: A Geographically Weighted Hedonic Pricing Model. Prepared for Institute for Future Energy Consumer Needs and Behavior (ACN), RWTH Aachen University. May, 2012 (revised March 2013). 27 pages. FCN Working Paper No. 3/2012.

Tiebout, C. M. (1956) A Pure Theory of Local Expenditures. *The Journal of Political Economy*. 64(5): 416-424.

White, H. (1980) A Heteroskedasticity-Consistent Covariance Matrix Estimator and a Direct Test for Heteroskedasticity. *Econometrica.* 48(4): 817-838.

Wolsink, M. (2007) Planning of Renewables Schemes: Deliberative and Fair Decision-Making on Landscape Issues Instead of Reproachful Accusations of Non-Cooperation. *Energy Policy.* 35(5): 2692-2704.

Zabel, J. E. and Guignet, D. (2012) A Hedonic Analysis of the Impact of Lust Sites on House Prices. *Resource and Energy Economics.* 34(4): 549-564.

8. Appendix – Full Results

	OneMile OLS		HalfMile OLS		OneMile SEM		HalfMile SEM	
Variables	**coef**	**se**	**coef**	**se**	**coef**	**se**	**coef**	**se**
Intercept	11.332***	(0.058)	11.330***	(0.058)	11.292***	(0.090)	11.292***	(0.090)
fdp3tdis3_11	-0.017	(0.024)			0.002	(0.031)		
fdp3tdis3_12	-0.015	(0.011)			0.008	(0.016)		
fdp3tdis3_21	-0.035	(0.029)			-0.038	(0.033)		
fdp3tdis3_22	-0.001	(0.014)			-0.033*	(0.017)		
fdp3tdis3_23	-0.006	(0.008)			-0.033***	(0.009)		
fdp3tdis3_31	0.019	(0.026)			-0.022	(0.031)		
fdp3tdis3_32	0.044***	(0.014)			-0.001	(0.018)		
fdp3tdis3_33	-0.005	(0.010)			-0.031***	(0.012)		
fdp3tdis4_10			0.001	(0.039)			0.053	(0.045)
fdp3tdis4_11			-0.023	(0.027)			-0.018	(0.035)
fdp3tdis4_12			-0.015	(0.011)			0.008	(0.016)
fdp3tdis4_20			-0.028	(0.049)			-0.065	(0.056)
fdp3tdis4_21			-0.038	(0.033)			-0.027	(0.036)
fdp3tdis4_22			-0.001	(0.014)			-0.034*	(0.017)
fdp3tdis4_23			-0.006	(0.008)			-0.033***	(0.009)
fdp3tdis4_30			-0.016	(0.041)			-0.036	(0.046)
fdp3tdis4_31			0.032	(0.031)			-0.016	(0.035)
fdp3tdis4_32			0.044***	(0.014)			-0.001	(0.018)
fdp3tdis4_33			-0.005	(0.010)			-0.031***	(0.012)
lsfla1000_ia_car	0.750***	(0.042)	0.749***	(0.042)	0.723***	(0.045)	0.722***	(0.045)
lsfla1000_ia_flo	0.899***	(0.054)	0.900***	(0.054)	0.879***	(0.060)	0.88***	(0.060)
lsfla1000_ia_fra	0.980***	(0.077)	0.980***	(0.077)	0.932***	(0.083)	0.934***	(0.083)
lsfla1000_ia_sac	0.683***	(0.061)	0.683***	(0.061)	0.633***	(0.065)	0.633***	(0.064)
lsfla1000_il_dek	0.442***	(0.037)	0.441***	(0.037)	0.382***	(0.040)	0.38***	(0.040)
lsfla1000_il_liv	0.641***	(0.030)	0.641***	(0.030)	0.643***	(0.046)	0.643***	(0.046)
lsfla1000_il_mcl	0.512***	(0.019)	0.512***	(0.019)	0.428***	(0.029)	0.428***	(0.029)
lsfla1000_mn_cot	0.800***	(0.052)	0.800***	(0.052)	0.787***	(0.077)	0.787***	(0.077)
lsfla1000_mn_fre	0.594***	(0.028)	0.595***	(0.028)	0.539***	(0.031)	0.539***	(0.031)
lsfla1000_mn_jac	0.587***	(0.101)	0.587***	(0.101)	0.551***	(0.102)	0.55***	(0.102)
lsfla1000_mn_mar	0.643***	(0.025)	0.643***	(0.025)	0.603***	(0.029)	0.603***	(0.029)
lsfla1000_nj_atl	0.421***	(0.012)	0.421***	(0.012)	0.389***	(0.014)	0.389***	(0.014)
lsfla1000_ny_cli	0.635***	(0.044)	0.635***	(0.044)	0.606***	(0.045)	0.606***	(0.045)
lsfla1000_ny_fra	0.373***	(0.092)	0.375***	(0.092)	0.433***	(0.094)	0.436***	(0.094)
lsfla1000_ny_her	0.520***	(0.034)	0.520***	(0.034)	0.559***	(0.035)	0.559***	(0.035)
lsfla1000_ny_lew	0.556***	(0.054)	0.556***	(0.054)	0.518***	(0.057)	0.518***	(0.057)
lsfla1000_ny_mad	0.503***	(0.025)	0.503***	(0.025)	0.502***	(0.025)	0.502***	(0.025)
lsfla1000_ny_ste	0.564***	(0.032)	0.564***	(0.032)	0.534***	(0.034)	0.534***	(0.034)
lsfla1000_ny_wyo	0.589***	(0.034)	0.589***	(0.034)	0.566***	(0.034)	0.566***	(0.034)
lsfla1000_oh_pau	0.625***	(0.080)	0.624***	(0.080)	0.567***	(0.090)	0.565***	(0.090)
lsfla1000_oh_woo	0.529***	(0.030)	0.529***	(0.030)	0.487***	(0.035)	0.487***	(0.035)
lsfla1000_ok_cus	0.838***	(0.037)	0.838***	(0.037)	0.794***	(0.046)	0.793***	(0.046)
lsfla1000_ok_gra	0.750***	(0.063)	0.750***	(0.063)	0.706***	(0.072)	0.706***	(0.072)
lsfla1000_pa_fay	0.332***	(0.111)	0.332***	(0.111)	0.335***	(0.118)	0.334***	(0.118)
lsfla1000_pa_som	0.564***	(0.025)	0.564***	(0.025)	0.548***	(0.031)	0.548***	(0.031)
lsfla1000_pa_way	0.486***	(0.056)	0.486***	(0.056)	0.44***	(0.063)	0.44***	(0.063)
lsfla1000_wa_kit	0.540***	(0.073)	0.540***	(0.073)	0.494***	(0.078)	0.494***	(0.078)

	OneMile OLS		HalfMile OLS		OneMile SEM		HalfMile SEM	
Variables	**coef**	**se**	**coef**	**se**	**coef**	**se**	**coef**	**se**
acres_ia_car	0.033	(0.030)	0.033	(0.030)	0.013	(0.032)	0.013	(0.032)
acres_ia_flo	0.050***	(0.014)	0.050***	(0.014)	0.044***	(0.014)	0.044***	(0.014)
acres_ia_fra	-0.008	(0.022)	-0.008	(0.022)	-0.009	(0.022)	-0.009	(0.022)
acres_ia_sac	0.064***	(0.014)	0.064***	(0.014)	0.054***	(0.015)	0.054***	(0.015)
acres_il_dek	0.068**	(0.027)	0.064**	(0.027)	0.055*	(0.029)	0.048*	(0.029)
acres_il_liv	0.023	(0.014)	0.023	(0.014)	0.014	(0.018)	0.014	(0.018)
acres_il_mcl	0.091***	(0.010)	0.091***	(0.010)	0.092***	(0.011)	0.092***	(0.011)
acres_mn_cot	-0.030***	(0.011)	-0.030***	(0.011)	-0.024*	(0.013)	-0.024*	(0.013)
acres_mn_fre	-0.002	(0.007)	-0.002	(0.007)	0.002	(0.008)	0.002	(0.008)
acres_mn_jac	0.019	(0.016)	0.020	(0.016)	0.03*	(0.016)	0.03*	(0.016)
acres_mn_mar	0.020**	(0.008)	0.020**	(0.008)	0.017*	(0.009)	0.017*	(0.009)
acres_nj_atl	-0.041	(0.031)	-0.041	(0.031)	-0.013	(0.026)	-0.013	(0.026)
acres_ny_cli	0.019***	(0.007)	0.019***	(0.007)	0.022***	(0.007)	0.022***	(0.007)
acres_ny_fra	0.009	(0.010)	0.009	(0.010)	0.014	(0.011)	0.014	(0.011)
acres_ny_her	-0.004	(0.008)	-0.004	(0.008)	0.012	(0.008)	0.012	(0.008)
acres_ny_lew	0.014*	(0.008)	0.014*	(0.008)	0.014	(0.009)	0.014	(0.009)
acres_ny_mad	0.021***	(0.003)	0.021***	(0.003)	0.021***	(0.004)	0.021***	(0.004)
acres_ny_ste	0.009*	(0.005)	0.009*	(0.005)	0.007	(0.005)	0.007	(0.005)
acres_ny_wyo	0.016***	(0.004)	0.016***	(0.004)	0.019***	(0.004)	0.019***	(0.004)
acres_oh_pau	-0.010	(0.020)	-0.010	(0.020)	0.01	(0.024)	0.009	(0.024)
acres_oh_woo	-0.007	(0.010)	-0.007	(0.010)	0.002	(0.010)	0.002	(0.010)
acres_ok_cus	-0.037*	(0.019)	-0.037*	(0.019)	-0.034	(0.022)	-0.034	(0.022)
acres_ok_gra	0.014	(0.010)	0.014	(0.010)	0.019*	(0.011)	0.019*	(0.011)
acres_pa_fay	-0.006	(0.023)	-0.006	(0.023)	0.01	(0.023)	0.01	(0.023)
acres_pa_som	0.003	(0.009)	0.004	(0.009)	0.009	(0.010)	0.009	(0.010)
acres_pa_way	0.017**	(0.007)	0.017**	(0.007)	0.024***	(0.007)	0.024***	(0.007)
acres_wa_kit	0.009	(0.010)	0.009	(0.010)	0.014	(0.011)	0.014	(0.011)
acreslt1_ia_car	0.446***	(0.136)	0.448***	(0.136)	0.559***	(0.144)	0.56***	(0.143)
acreslt1_ia_flo	0.436***	(0.112)	0.435***	(0.112)	0.384***	(0.118)	0.383***	(0.118)
acreslt1_ia_fra	0.670***	(0.124)	0.668***	(0.124)	0.684***	(0.139)	0.68***	(0.139)
acreslt1_ia_sac	0.159	(0.115)	0.160	(0.115)	0.222*	(0.123)	0.221*	(0.123)
acreslt1_il_dek	0.278***	(0.066)	0.285***	(0.066)	0.282***	(0.073)	0.294***	(0.073)
acreslt1_il_liv	0.278***	(0.063)	0.276***	(0.063)	0.383***	(0.088)	0.38***	(0.088)
acreslt1_il_mcl	-0.069***	(0.021)	-0.070***	(0.021)	-0.007	(0.032)	-0.007	(0.032)
acreslt1_mn_cot	0.529***	(0.093)	0.529***	(0.093)	0.466***	(0.120)	0.465***	(0.120)
acreslt1_mn_fre	0.314***	(0.053)	0.314***	(0.053)	0.294***	(0.061)	0.293***	(0.061)
acreslt1_mn_jac	0.250*	(0.144)	0.247*	(0.145)	0.169	(0.146)	0.162	(0.146)
acreslt1_mn_mar	0.452***	(0.062)	0.452***	(0.062)	0.461***	(0.069)	0.462***	(0.069)
acreslt1_nj_atl	0.135***	(0.048)	0.135***	(0.048)	0.044	(0.047)	0.043	(0.047)
acreslt1_ny_cli	0.115***	(0.044)	0.115***	(0.044)	0.108**	(0.047)	0.108**	(0.047)
acreslt1_ny_fra	0.118	(0.100)	0.118	(0.100)	0.113	(0.115)	0.113	(0.115)
acreslt1_ny_her	0.364***	(0.047)	0.364***	(0.047)	0.331***	(0.050)	0.332***	(0.050)
acreslt1_ny_lew	0.119*	(0.061)	0.120**	(0.061)	0.117*	(0.067)	0.117*	(0.067)

	OneMile OLS		HalfMile OLS		OneMile SEM		HalfMile SEM	
Variables	**coef**	**se**	**coef**	**se**	**coef**	**se**	**coef**	**se**
acreslt1_ny_mad	0.017	(0.031)	0.018	(0.031)	0.043	(0.032)	0.043	(0.032)
acreslt1_ny_ste	0.100**	(0.042)	0.100**	(0.042)	0.18***	(0.047)	0.18***	(0.047)
acreslt1_ny_wyo	0.144***	(0.035)	0.144***	(0.035)	0.137***	(0.039)	0.137***	(0.039)
acreslt1_oh_pau	0.426***	(0.087)	0.425***	(0.087)	0.507***	(0.120)	0.507***	(0.120)
acreslt1_oh_woo	0.124***	(0.034)	0.124***	(0.034)	0.114***	(0.041)	0.114***	(0.041)
acreslt1_ok_cus	0.103	(0.070)	0.104	(0.070)	0.091	(0.092)	0.093	(0.092)
acreslt1_ok_gra	-0.038	(0.054)	-0.038	(0.054)	-0.065	(0.066)	-0.065	(0.066)
acreslt1_pa_fay	0.403***	(0.153)	0.403***	(0.153)	0.42**	(0.165)	0.42**	(0.164)
acreslt1_pa_som	0.243***	(0.039)	0.243***	(0.039)	0.223***	(0.047)	0.223***	(0.047)
acreslt1_pa_way	0.138**	(0.062)	0.138**	(0.062)	0.108	(0.077)	0.109	(0.077)
acreslt1_wa_kit	0.335**	(0.134)	0.335**	(0.134)	0.342**	(0.164)	0.342**	(0.164)
age_ia_car	-0.013***	(0.001)	-0.013***	(0.001)	-0.011***	(0.001)	-0.011***	(0.001)
age_ia_flo	-0.013***	(0.002)	-0.013***	(0.002)	-0.013***	(0.002)	-0.013***	(0.002)
age_ia_fra	-0.012***	(0.003)	-0.012***	(0.003)	-0.011***	(0.003)	-0.011***	(0.003)
age_ia_sac	-0.013***	(0.003)	-0.013***	(0.003)	-0.011***	(0.003)	-0.011***	(0.003)
age_il_dek	-0.004***	(0.001)	-0.004***	(0.001)	-0.004***	(0.001)	-0.004***	(0.001)
age_il_liv	-0.001	(0.001)	-0.002	(0.001)	-0.003	(0.002)	-0.003	(0.002)
age_il_mcl	-0.004***	(0.001)	-0.004***	(0.001)	-0.006***	(0.001)	-0.006***	(0.001)
age_mn_cot	-0.021***	(0.003)	-0.021***	(0.003)	-0.013***	(0.005)	-0.013***	(0.005)
age_mn_fre	-0.013***	(0.001)	-0.013***	(0.001)	-0.012***	(0.002)	-0.012***	(0.002)
age_mn_jac	-0.018***	(0.005)	-0.018***	(0.005)	-0.018***	(0.005)	-0.018***	(0.005)
age_mn_mar	-0.010***	(0.001)	-0.010***	(0.001)	-0.009***	(0.002)	-0.009***	(0.002)
age_nj_atl	-0.004***	(0.000)	-0.004***	(0.000)	-0.003***	(0.001)	-0.003***	(0.001)
age_ny_cli	-0.005***	(0.001)	-0.005***	(0.001)	-0.005***	(0.001)	-0.005***	(0.001)
age_ny_fra	-0.004	(0.003)	-0.005	(0.003)	-0.005*	(0.003)	-0.005*	(0.003)
age_ny_her	-0.008***	(0.001)	-0.008***	(0.001)	-0.008***	(0.001)	-0.008***	(0.001)
age_ny_lew	-0.008***	(0.001)	-0.008***	(0.001)	-0.009***	(0.001)	-0.009***	(0.001)
age_ny_mad	-0.006***	(0.001)	-0.006***	(0.001)	-0.006***	(0.001)	-0.006***	(0.001)
age_ny_ste	-0.006***	(0.001)	-0.006***	(0.001)	-0.007***	(0.001)	-0.007***	(0.001)
age_ny_wyo	-0.006***	(0.001)	-0.006***	(0.001)	-0.006***	(0.001)	-0.006***	(0.001)
age_oh_pau	0.003	(0.003)	0.003	(0.003)	0.003	(0.004)	0.003	(0.004)
age_oh_woo	0.008***	(0.001)	0.008***	(0.001)	0.01***	(0.001)	0.01***	(0.001)
age_ok_cus	-0.000	(0.002)	-0.000	(0.002)	0.002	(0.003)	0.002	(0.003)
age_ok_gra	-0.000	(0.002)	-0.000	(0.002)	0.001	(0.002)	0.001	(0.002)
age_pa_fay	0.010**	(0.004)	0.010**	(0.004)	0.01**	(0.005)	0.01**	(0.005)
age_pa_som	-0.006***	(0.001)	-0.006***	(0.001)	-0.008***	(0.001)	-0.008***	(0.001)
age_pa_way	0.006***	(0.002)	0.006***	(0.002)	0.007***	(0.002)	0.007***	(0.002)
age_wa_kit	0.010***	(0.003)	0.010***	(0.003)	0.014***	(0.003)	0.014***	(0.003)
agesq_ia_car	0.034***	(0.011)	0.034***	(0.000)	0.022*	(0.012)	0.022*	(0.012)
agesq_ia_flo	0.040***	(0.016)	0.040**	(0.016)	0.044***	(0.016)	0.044***	(0.016)
agesq_ia_fra	0.025	(0.022)	0.025	(0.022)	0.02	(0.023)	0.021	(0.023)
agesq_ia_sac	0.032	(0.022)	0.032	(0.022)	0.025	(0.023)	0.025	(0.023)
agesq_il_dek	0.008	(0.010)	0.008	(0.010)	0.013	(0.012)	0.013	(0.011)
agesq_il_liv	-0.023**	(0.009)	-0.023**	(0.009)	-0.011	(0.014)	-0.011	(0.014)
agesq_il_mcl	0.005	(0.007)	0.005	(0.007)	0.021*	(0.011)	0.021*	(0.011)
agesq_mn_cot	0.109**	(0.043)	0.109**	(0.043)	0.032	(0.069)	0.033	(0.069)
agesq_mn_fre	0.046***	(0.010)	0.045***	(0.010)	0.044***	(0.012)	0.044***	(0.012)
agesq_mn_jac	0.103***	(0.035)	0.104***	(0.035)	0.1***	(0.034)	0.101***	(0.034)
agesq_mn_mar	0.012	(0.012)	0.012	(0.012)	0.006	(0.014)	0.006	(0.014)

	OneMile OLS		HalfMile OLS		OneMile SEM		HalfMile SEM	
Variables	**coef**	**se**	**coef**	**se**	**coef**	**se**	**coef**	**se**
agesq_nj_atl	0.010***	(0.003)	0.010***	(0.003)	0.003	(0.005)	0.003	(0.005)
agesq_ny_cli	0.011*	(0.006)	0.011*	(0.006)	0.011*	(0.006)	0.011*	(0.006)
agesq_ny_fra	-0.011	(0.022)	-0.011	(0.022)	-0.002	(0.020)	-0.002	(0.020)
agesq_ny_her	0.022***	(0.005)	0.022***	(0.005)	0.022***	(0.006)	0.022***	(0.006)
agesq_ny_lew	0.031***	(0.006)	0.031***	(0.006)	0.032***	(0.007)	0.032***	(0.007)
agesq_ny_mad	0.017***	(0.003)	0.017***	(0.003)	0.023***	(0.003)	0.023***	(0.003)
agesq_ny_ste	0.013**	(0.005)	0.013**	(0.005)	0.018***	(0.005)	0.018***	(0.005)
agesq_ny_wyo	0.016***	(0.005)	0.016***	(0.005)	0.017***	(0.005)	0.017***	(0.005)
agesq_oh_pau	-0.044**	(0.022)	-0.045**	(0.022)	-0.043	(0.028)	-0.043	(0.028)
agesq_oh_woo	-0.074***	(0.007)	-0.074***	(0.007)	-0.091***	(0.009)	-0.091***	(0.009)
agesq_ok_cus	-0.091***	(0.019)	-0.091***	(0.019)	-0.113***	(0.026)	-0.113***	(0.026)
agesq_ok_gra	-0.081***	(0.023)	-0.081***	(0.023)	-0.097***	(0.029)	-0.097***	(0.029)
agesq_pa_fay	-0.112***	(0.032)	-0.112***	(0.032)	-0.105***	(0.034)	-0.106***	(0.034)
agesq_pa_som	0.000	(0.008)	0.002	(0.008)	0.016*	(0.009)	0.016*	(0.009)
agesq_pa_way	-0.000***	(0.012)	-0.052***	(0.012)	-0.053***	(0.014)	-0.053***	(0.014)
agesq_wa_kit	-0.000***	(0.027)	-0.097***	(0.027)	-0.132***	(0.031)	-0.132***	(0.031)
bathsim_ia_sac	-0.050	(0.073)	-0.050	(0.073)	-0.082	(0.077)	-0.081	(0.077)
bathsim_il_dek	-0.005	(0.015)	-0.005	(0.015)	0.001	(0.018)	0.001	(0.018)
bathsim_ny_cli	0.090***	(0.025)	0.090***	(0.025)	0.087***	(0.024)	0.087***	(0.024)
bathsim_ny_fra	0.246***	(0.062)	0.245***	(0.062)	0.213***	(0.064)	0.212***	(0.064)
bathsim_ny_her	0.099***	(0.022)	0.099***	(0.022)	0.079***	(0.022)	0.079***	(0.022)
bathsim_ny_lew	0.168***	(0.030)	0.167***	(0.030)	0.142***	(0.031)	0.142***	(0.031)
bathsim_ny_mad	0.180***	(0.014)	0.180***	(0.014)	0.157***	(0.013)	0.157***	(0.013)
bathsim_ny_ste	0.189***	(0.019)	0.189***	(0.019)	0.166***	(0.020)	0.166***	(0.020)
bathsim_ny_wyo	0.107***	(0.021)	0.107***	(0.021)	0.1***	(0.021)	0.1***	(0.021)
bathsim_oh_pau	0.095*	(0.051)	0.095*	(0.051)	0.149***	(0.057)	0.149***	(0.057)
bathsim_oh_woo	0.094***	(0.017)	0.094***	(0.017)	0.092***	(0.019)	0.092***	(0.019)
bathsim_pa_fay	0.367***	(0.077)	0.367***	(0.077)	0.301***	(0.082)	0.302***	(0.082)
bathsim_pa_way	0.082**	(0.036)	0.082**	(0.036)	0.081**	(0.041)	0.081**	(0.041)
pctvacant_ia_car	-2.515*	(1.467)	-2.521*	(1.468)	-2.011	(1.936)	-2.019	(1.937)
pctvacant_ia_flo	0.903	(1.152)	0.921	(1.152)	1.358	(1.409)	1.339	(1.410)
pctvacant_ia_fra	8.887**	(3.521)	8.928**	(3.518)	-2.596	(1.703)	-2.6	(1.703)
pctvacant_ia_sac	0.672	(0.527)	0.673	(0.527)	1.267***	(0.377)	1.266***	(0.377)
pctvacant_il_dek	0.052	(0.639)	0.062	(0.638)	0.037	(0.964)	0.069	(0.961)
pctvacant_il_liv	-0.475	(0.474)	-0.476	(0.474)	-0.699	(0.872)	-0.701	(0.872)
pctvacant_il_mcl	-0.365	(0.397)	-0.366	(0.397)	0.445	(0.670)	0.442	(0.670)
pctvacant_mn_cot	1.072*	(0.592)	1.072*	(0.592)	0.272	(1.039)	0.273	(1.039)
pctvacant_mn_fre	-1.782**	(0.703)	-1.787**	(0.703)	-1.372	(0.965)	-1.384	(0.965)
pctvacant_mn_jac	-1.345	(0.883)	-1.318	(0.884)	-1.285	(1.084)	-1.313	(1.084)
pctvacant_mn_mar	2.178***	(0.502)	2.175***	(0.502)	1.53**	(0.622)	1.528**	(0.622)
pctvacant_nj_atl	-0.054	(0.062)	-0.054	(0.062)	0.096	(0.085)	0.095	(0.085)
pctvacant_ny_cli	0.709***	(0.224)	0.709***	(0.224)	0.842***	(0.251)	0.841***	(0.251)
pctvacant_ny_fra	6.173***	(2.110)	6.104***	(2.113)	0.519	(0.710)	0.499	(0.709)
pctvacant_ny_her	-1.226***	(0.247)	-1.226***	(0.247)	-1.347***	(0.288)	-1.347***	(0.288)
pctvacant_ny_lew	-0.125	(0.127)	-0.125	(0.127)	-0.266*	(0.159)	-0.266*	(0.159)
pctvacant_ny_mad	0.750***	(0.196)	0.752***	(0.196)	0.767***	(0.246)	0.765***	(0.246)
pctvacant_ny_ste	0.280	(0.190)	0.281	(0.190)	0.039	(0.242)	0.04	(0.242)
pctvacant_ny_wyo	0.179*	(0.101)	0.178*	(0.101)	0.225*	(0.119)	0.224*	(0.119)
pctvacant_oh_pau	-1.473	(1.498)	-1.473	(1.499)	-1.341	(1.951)	-1.256	(1.952)

	OneMile OLS		HalfMile OLS		OneMile SEM		HalfMile SEM	
Variables	**coef**	**se**	**coef**	**se**	**coef**	**se**	**coef**	**se**
pctvacant_oh_woo	-0.565	(0.400)	-0.565	(0.400)	-0.304	(0.563)	-0.306	(0.563)
pctvacant_ok_cus	-0.127	(0.358)	-0.140	(0.359)	-0.167	(0.521)	-0.189	(0.521)
pctvacant_ok_gra	1.413*	(0.777)	1.414*	(0.777)	0.537	(1.045)	0.536	(1.045)
pctvacant_pa_fay	0.227	(0.596)	0.229	(0.596)	0.232	(0.807)	0.235	(0.807)
pctvacant_pa_som	0.517***	(0.098)	0.516***	(0.098)	0.562***	(0.138)	0.562***	(0.138)
pctvacant_pa_way	0.445***	(0.156)	0.444***	(0.156)	0.446**	(0.175)	0.446**	(0.175)
pctvacant_wa_kit	-0.076	(0.546)	-0.075	(0.546)	-0.377	(0.282)	-0.377	(0.281)
pctowner_ia_car	-0.225	(0.244)	-0.225	(0.244)	-0.156	(0.324)	-0.156	(0.324)
pctowner_ia_flo	0.579**	(0.238)	0.578**	(0.238)	0.75***	(0.290)	0.75***	(0.290)
pctowner_ia_fra	0.207	(0.310)	0.206	(0.310)	0.172	(0.393)	0.169	(0.393)
pctowner_ia_sac	0.274	(0.585)	0.261	(0.586)	-0.34	(0.545)	-0.345	(0.545)
pctowner_il_dek	0.075	(0.088)	0.073	(0.087)	0.032	(0.123)	0.028	(0.123)
pctowner_il_liv	0.176	(0.140)	0.176	(0.140)	0.265	(0.200)	0.264	(0.200)
pctowner_il_mcl	0.389***	(0.051)	0.388***	(0.051)	0.331***	(0.101)	0.331***	(0.101)
pctowner_mn_cot	0.375***	(0.138)	0.375***	(0.138)	0.609**	(0.254)	0.609**	(0.254)
pctowner_mn_fre	-0.119	(0.090)	-0.120	(0.090)	-0.072	(0.124)	-0.073	(0.124)
pctowner_mn_jac	-0.206	(0.474)	-0.205	(0.474)	-0.175	(0.569)	-0.185	(0.570)
pctowner_mn_mar	0.262***	(0.076)	0.262***	(0.076)	0.151	(0.103)	0.151	(0.103)
pctowner_nj_atl	-0.087**	(0.037)	-0.087**	(0.037)	-0.036	(0.052)	-0.037	(0.052)
pctowner_ny_cli	-0.229	(0.171)	-0.229	(0.171)	-0.305	(0.199)	-0.303	(0.199)
pctowner_ny_fra	2.743*	(1.500)	2.693*	(1.505)	-0.315	(1.447)	-0.398	(1.442)
pctowner_ny_her	0.246***	(0.095)	0.246***	(0.095)	0.213*	(0.109)	0.213*	(0.109)
pctowner_ny_lew	-0.034	(0.185)	-0.034	(0.185)	-0.126	(0.219)	-0.126	(0.219)
pctowner_ny_mad	0.750***	(0.075)	0.750***	(0.075)	0.723***	(0.084)	0.723***	(0.084)
pctowner_ny_ste	0.192	(0.128)	0.191	(0.128)	-0.083	(0.162)	-0.084	(0.162)
pctowner_ny_wyo	-0.089	(0.111)	-0.089	(0.111)	-0.109	(0.138)	-0.108	(0.138)
pctowner_oh_pau	-0.187	(0.347)	-0.185	(0.348)	-1.245***	(0.473)	-1.249***	(0.474)
pctowner_oh_woo	0.263***	(0.092)	0.264***	(0.092)	0.274**	(0.136)	0.274**	(0.136)
pctowner_ok_cus	0.068	(0.104)	0.068	(0.104)	-0.041	(0.146)	-0.043	(0.146)
pctowner_ok_gra	0.271*	(0.159)	0.271*	(0.159)	0.253	(0.217)	0.253	(0.217)
pctowner_pa_fay	-0.413	(1.736)	-0.420	(1.736)	-0.15	(2.037)	-0.165	(2.037)
pctowner_pa_som	0.171	(0.114)	0.170	(0.114)	0.098	(0.173)	0.098	(0.173)
pctowner_pa_way	-0.351	(0.441)	-0.348	(0.441)	-0.251	(0.345)	-0.252	(0.345)
pctowner_wa_kit	0.257	(2.139)	0.259	(2.139)	-0.358	(1.889)	-0.361	(1.890)
med_age_ia_car	0.002	(0.002)	0.002	(0.002)	0.003	(0.003)	0.003	(0.003)
med_age_ia_flo	0.003	(0.002)	0.003	(0.002)	0.004	(0.003)	0.004	(0.003)
med_age_ia_fra	0.066***	(0.015)	0.066***	(0.015)	0.014**	(0.006)	0.014**	(0.006)
med_age_ia_sac	0.028**	(0.014)	0.028**	(0.014)	0.012	(0.010)	0.012	(0.010)
med_age_il_dek	-0.001	(0.002)	-0.001	(0.002)	-0.001	(0.003)	-0.001	(0.003)
med_age_il_liv	-0.004	(0.004)	-0.004	(0.004)	-0.005	(0.005)	-0.005	(0.005)
med_age_il_mcl	-0.006***	(0.002)	-0.006***	(0.002)	-0.006**	(0.003)	-0.006**	(0.003)
med_age_mn_cot	0.017***	(0.005)	0.017***	(0.005)	0.018**	(0.008)	0.018**	(0.008)
med_age_mn_fre	0.012***	(0.002)	0.012***	(0.002)	0.013***	(0.002)	0.013***	(0.002)
med_age_mn_jac	0.013	(0.008)	0.013	(0.008)	0.012	(0.010)	0.012	(0.010)
med_age_mn_mar	0.013***	(0.003)	0.013***	(0.003)	0.012***	(0.003)	0.012***	(0.003)
med_age_nj_atl	0.010***	(0.001)	0.010***	(0.001)	0.016***	(0.002)	0.016***	(0.002)
med_age_ny_cli	0.020***	(0.004)	0.020***	(0.004)	0.02***	(0.004)	0.02***	(0.004)
med_age_ny_fra	-0.517***	(0.198)	-0.511***	(0.198)	0.008	(0.040)	0.01	(0.039)
med_age_ny_her	0.007*	(0.003)	0.007*	(0.003)	0.005	(0.003)	0.005	(0.003)

	OneMile OLS		HalfMile OLS		OneMile SEM		HalfMile SEM	
Variables	**coef**	**se**	**coef**	**se**	**coef**	**se**	**coef**	**se**
med_age_ny_lew	0.013***	(0.005)	0.013***	(0.005)	0.008	(0.005)	0.008	(0.005)
med_age_ny_mad	0.004**	(0.002)	0.004**	(0.002)	0.004*	(0.002)	0.004*	(0.002)
med_age_ny_ste	0.012***	(0.003)	0.012***	(0.003)	0.001	(0.004)	0.001	(0.004)
med_age_ny_wyo	0.008	(0.005)	0.007	(0.005)	0.008	(0.006)	0.008	(0.006)
med_age_oh_pau	0.034***	(0.013)	0.034***	(0.013)	0.019	(0.012)	0.019	(0.012)
med_age_oh_woo	-0.004	(0.003)	-0.004	(0.003)	-0.004	(0.004)	-0.004	(0.004)
med_age_ok_cus	0.004	(0.002)	0.004	(0.002)	0.008**	(0.004)	0.008**	(0.004)
med_age_ok_gra	0.011	(0.009)	0.011	(0.009)	0	(0.006)	0	(0.006)
med_age_pa_fay	0.049	(0.073)	0.049	(0.073)	0.052	(0.095)	0.052	(0.095)
med_age_pa_som	0.008***	(0.002)	0.008***	(0.002)	0.012***	(0.004)	0.012***	(0.004)
med_age_pa_way	-0.005	(0.012)	-0.005	(0.012)	0.002	(0.007)	0.002	(0.007)
med_age_wa_kit	-0.015	(0.095)	-0.015	(0.095)	0.025	(0.034)	0.025	(0.034)
swinter_ia	-0.034**	(0.015)	-0.034**	(0.015)	-0.039***	(0.015)	-0.039***	(0.015)
swinter_il	-0.020**	(0.008)	-0.020**	(0.008)	-0.013	(0.012)	-0.013	(0.012)
swinter_mn	-0.053***	(0.009)	-0.053***	(0.009)	-0.057***	(0.011)	-0.057***	(0.011)
swinter_nj	-0.007	(0.006)	-0.007	(0.006)	-0.008	(0.007)	-0.008	(0.007)
swinter_ny	-0.030***	(0.007)	-0.030***	(0.007)	-0.026***	(0.007)	-0.026***	(0.007)
swinter_oh	-0.048***	(0.012)	-0.048***	(0.012)	-0.055***	(0.014)	-0.055***	(0.014)
swinter_ok	-0.039**	(0.015)	-0.039**	(0.015)	-0.024	(0.018)	-0.024	(0.018)
swinter_pa	-0.025*	(0.015)	-0.025*	(0.015)	-0.02	(0.017)	-0.02	(0.017)
swinter_wa	-0.004	(0.046)	-0.004	(0.046)	0.014	(0.051)	0.013	(0.051)
sy_1996_ia	-0.436***	(0.137)	-0.433***	(0.137)	-0.493***	(0.157)	-0.489***	(0.157)
sy_1996_il	-0.267***	(0.037)	-0.267***	(0.037)	-0.344***	(0.061)	-0.344***	(0.061)
sy_1996_mn	-0.521***	(0.058)	-0.521***	(0.059)	-0.585***	(0.065)	-0.585***	(0.065)
sy_1996_nj	-0.820***	(0.022)	-0.820***	(0.022)	-0.717***	(0.038)	-0.717***	(0.038)
sy_1996_oh	-0.298***	(0.042)	-0.298***	(0.042)	-0.43***	(0.053)	-0.43***	(0.053)
sy_1996_ok	-0.444***	(0.073)	-0.444***	(0.073)	-0.846***	(0.079)	-0.846***	(0.079)
sy_1996_pa	-0.584***	(0.060)	-0.584***	(0.060)	-0.604***	(0.067)	-0.604***	(0.067)
sy_1997_il	-0.242***	(0.036)	-0.242***	(0.036)	-0.234***	(0.052)	-0.232***	(0.052)
sy_1997_mn	-0.445***	(0.055)	-0.445***	(0.055)	-0.535***	(0.060)	-0.535***	(0.060)
sy_1997_nj	-0.791***	(0.021)	-0.791***	(0.021)	-0.686***	(0.038)	-0.686***	(0.038)
sy_1997_oh	-0.302***	(0.043)	-0.302***	(0.043)	-0.39***	(0.053)	-0.39***	(0.053)
sy_1997_pa	-0.458***	(0.057)	-0.458***	(0.057)	-0.51***	(0.066)	-0.51***	(0.066)
sy_1998_ia	-0.442***	(0.078)	-0.441***	(0.078)	-0.633***	(0.099)	-0.634***	(0.099)
sy_1998_il	-0.156***	(0.031)	-0.156***	(0.031)	-0.175***	(0.048)	-0.175***	(0.048)
sy_1998_mn	-0.391***	(0.054)	-0.391***	(0.054)	-0.484***	(0.059)	-0.484***	(0.059)
sy_1998_nj	-0.723***	(0.020)	-0.723***	(0.021)	-0.633***	(0.037)	-0.633***	(0.037)
sy_1998_oh	-0.217***	(0.040)	-0.217***	(0.040)	-0.302***	(0.047)	-0.302***	(0.047)
sy_1998_ok	-0.394***	(0.048)	-0.395***	(0.048)	-0.816***	(0.059)	-0.818***	(0.059)
sy_1998_pa	-0.481***	(0.059)	-0.480***	(0.059)	-0.554***	(0.068)	-0.552***	(0.067)
sy_1998_wa	-0.433***	(0.115)	-0.433***	(0.115)	-0.356**	(0.161)	-0.356**	(0.161)
sy_1999_ia	-0.347***	(0.085)	-0.345***	(0.086)	-0.568***	(0.117)	-0.565***	(0.117)
sy_1999_il	-0.155***	(0.031)	-0.156***	(0.031)	-0.215***	(0.046)	-0.214***	(0.046)
sy_1999_mn	-0.302***	(0.055)	-0.303***	(0.055)	-0.367***	(0.059)	-0.368***	(0.059)
sy_1999_nj	-0.679***	(0.020)	-0.679***	(0.020)	-0.583***	(0.036)	-0.583***	(0.036)
sy_1999_oh	-0.161***	(0.040)	-0.161***	(0.040)	-0.243***	(0.047)	-0.243***	(0.047)
sy_1999_ok	-0.347***	(0.044)	-0.348***	(0.044)	-0.743***	(0.050)	-0.743***	(0.050)
sy_1999_pa	-0.452***	(0.058)	-0.452***	(0.058)	-0.515***	(0.066)	-0.515***	(0.066)
sy_1999_wa	-0.432***	(0.114)	-0.432***	(0.114)	-0.454***	(0.166)	-0.453***	(0.165)

	OneMile OLS		HalfMile OLS		OneMile SEM		HalfMile SEM	
Variables	**coef**	**se**	**coef**	**se**	**coef**	**se**	**coef**	**se**
sy_2000_ia	-0.165	(0.145)	-0.164	(0.146)	-0.246	(0.183)	-0.246	(0.183)
sy_2000_il	-0.088***	(0.031)	-0.088***	(0.031)	-0.172***	(0.045)	-0.171***	(0.045)
sy_2000_mn	-0.148***	(0.051)	-0.149***	(0.051)	-0.224***	(0.053)	-0.224***	(0.053)
sy_2000_nj	-0.565***	(0.020)	-0.565***	(0.020)	-0.461***	(0.036)	-0.462***	(0.036)
sy_2000_oh	-0.098**	(0.041)	-0.098**	(0.041)	-0.161***	(0.047)	-0.16***	(0.047)
sy_2000_ok	-0.330***	(0.050)	-0.331***	(0.050)	-0.748***	(0.059)	-0.749***	(0.059)
sy_2000_pa	-0.394***	(0.057)	-0.395***	(0.057)	-0.478***	(0.067)	-0.478***	(0.067)
sy_2000_wa	-0.463***	(0.115)	-0.463***	(0.115)	-0.403**	(0.160)	-0.402**	(0.160)
sy_2001_ia	-0.334***	(0.065)	-0.332***	(0.065)	-0.435***	(0.066)	-0.433***	(0.066)
sy_2001_il	-0.080**	(0.031)	-0.080***	(0.031)	-0.101**	(0.048)	-0.101**	(0.048)
sy_2001_mn	-0.119**	(0.050)	-0.119**	(0.050)	-0.204***	(0.051)	-0.204***	(0.052)
sy_2001_nj	-0.438***	(0.018)	-0.438***	(0.018)	-0.333***	(0.034)	-0.333***	(0.034)
sy_2001_oh	-0.033	(0.036)	-0.033	(0.036)	-0.078**	(0.040)	-0.078**	(0.040)
sy_2001_ok	-0.250***	(0.041)	-0.251***	(0.041)	-0.648***	(0.044)	-0.648***	(0.044)
sy_2001_pa	-0.402***	(0.055)	-0.402***	(0.055)	-0.446***	(0.063)	-0.447***	(0.063)
sy_2001_wa	-0.378***	(0.122)	-0.378***	(0.122)	-0.275*	(0.163)	-0.275*	(0.163)
sy_2002_ia	-0.130**	(0.059)	-0.128**	(0.059)	-0.264***	(0.064)	-0.261***	(0.064)
sy_2002_il	0.008	(0.030)	0.007	(0.030)	-0.013	(0.043)	-0.013	(0.043)
sy_2002_mn	-0.072	(0.050)	-0.072	(0.050)	-0.138***	(0.051)	-0.139***	(0.051)
sy_2002_nj	-0.330***	(0.019)	-0.330***	(0.019)	-0.195***	(0.035)	-0.195***	(0.035)
sy_2002_ny	-0.307***	(0.020)	-0.307***	(0.020)	-0.342***	(0.020)	-0.342***	(0.020)
sy_2002_oh	-0.022	(0.038)	-0.022	(0.038)	-0.053	(0.042)	-0.053	(0.042)
sy_2002_ok	-0.249***	(0.045)	-0.249***	(0.045)	-0.649***	(0.052)	-0.649***	(0.052)
sy_2002_pa	-0.313***	(0.053)	-0.313***	(0.053)	-0.355***	(0.059)	-0.354***	(0.059)
sy_2002_wa	-0.241**	(0.123)	-0.241**	(0.123)	-0.216	(0.166)	-0.216	(0.166)
sy_2003_ia	-0.195**	(0.081)	-0.194**	(0.081)	-0.311***	(0.085)	-0.314***	(0.084)
sy_2003_il	0.034	(0.030)	0.034	(0.030)	0.021	(0.040)	0.021	(0.040)
sy_2003_mn	0.034	(0.049)	0.034	(0.049)	-0.026	(0.049)	-0.026	(0.049)
sy_2003_nj	-0.119***	(0.017)	-0.119***	(0.017)	0.023	(0.033)	0.023	(0.033)
sy_2003_ny	-0.247***	(0.020)	-0.247***	(0.020)	-0.276***	(0.020)	-0.276***	(0.020)
sy_2003_oh	0.005	(0.036)	0.005	(0.036)	-0.019	(0.039)	-0.019	(0.039)
sy_2003_ok	-0.229***	(0.046)	-0.229***	(0.046)	-0.632***	(0.053)	-0.632***	(0.053)
sy_2003_pa	-0.191***	(0.052)	-0.191***	(0.052)	-0.213***	(0.054)	-0.213***	(0.054)
sy_2003_wa	-0.326***	(0.114)	-0.326***	(0.114)	-0.335**	(0.159)	-0.337**	(0.159)
sy_2004_ia	-0.209***	(0.076)	-0.208***	(0.076)	-0.307***	(0.087)	-0.308***	(0.087)
sy_2004_il	0.087***	(0.029)	0.087***	(0.029)	0.105***	(0.034)	0.105***	(0.034)
sy_2004_mn	0.082*	(0.049)	0.081*	(0.049)	0.036	(0.049)	0.036	(0.049)
sy_2004_ny	-0.179***	(0.019)	-0.179***	(0.019)	-0.2***	(0.020)	-0.2***	(0.020)
sy_2004_oh	0.059	(0.037)	0.059	(0.037)	0.067*	(0.039)	0.067*	(0.039)
sy_2004_ok	-0.143***	(0.041)	-0.143***	(0.041)	-0.511***	(0.044)	-0.511***	(0.044)
sy_2004_pa	-0.146***	(0.052)	-0.146***	(0.052)	-0.145***	(0.053)	-0.145***	(0.053)
sy_2004_wa	-0.144	(0.113)	-0.144	(0.113)	-0.082	(0.152)	-0.081	(0.152)
sy_2005_ia	-0.074**	(0.037)	-0.075**	(0.037)	-0.151***	(0.040)	-0.151***	(0.040)
sy_2005_il	0.125***	(0.027)	0.125***	(0.027)	0.139***	(0.032)	0.138***	(0.032)
sy_2005_mn	0.163***	(0.048)	0.162***	(0.048)	0.12**	(0.048)	0.119**	(0.048)
sy_2005_nj	0.278***	(0.018)	0.278***	(0.018)	0.453***	(0.034)	0.453***	(0.034)
sy_2005_ny	-0.110***	(0.019)	-0.111***	(0.019)	-0.122***	(0.019)	-0.122***	(0.019)
sy_2005_oh	0.112***	(0.036)	0.112***	(0.036)	0.099***	(0.037)	0.098***	(0.037)
sy_2005_ok	-0.018	(0.038)	-0.018	(0.038)	-0.354***	(0.038)	-0.354***	(0.038)

	OneMile OLS		HalfMile OLS		OneMile SEM		HalfMile SEM	
Variables	**coef**	**se**	**coef**	**se**	**coef**	**se**	**coef**	**se**
sy_2005_pa	-0.060	(0.051)	-0.060	(0.051)	-0.058	(0.053)	-0.058	(0.053)
sy_2005_wa	-0.070	(0.111)	-0.070	(0.111)	0.025	(0.153)	0.025	(0.153)
sy_2006_ia	-0.050*	(0.028)	-0.051*	(0.028)	-0.106***	(0.028)	-0.106***	(0.028)
sy_2006_il	0.192***	(0.026)	0.192***	(0.026)	0.215***	(0.030)	0.215***	(0.030)
sy_2006_mn	0.206***	(0.049)	0.206***	(0.049)	0.164***	(0.049)	0.164***	(0.049)
sy_2006_nj	0.340***	(0.017)	0.340***	(0.017)	0.514***	(0.032)	0.514***	(0.032)
sy_2006_ny	-0.066***	(0.019)	-0.066***	(0.019)	-0.073***	(0.019)	-0.073***	(0.019)
sy_2006_oh	0.147***	(0.034)	0.147***	(0.034)	0.144***	(0.035)	0.144***	(0.035)
sy_2006_ok	0.025	(0.039)	0.026	(0.039)	-0.3***	(0.037)	-0.3***	(0.037)
sy_2006_pa	0.008	(0.051)	0.008	(0.051)	-0.001	(0.052)	-0.001	(0.052)
sy_2006_wa	-0.066	(0.131)	-0.066	(0.131)	0.02	(0.160)	0.021	(0.160)
sy_2007_ia	0.013	(0.028)	0.012	(0.028)	-0.019	(0.028)	-0.019	(0.028)
sy_2007_il	0.218***	(0.025)	0.218***	(0.025)	0.251***	(0.028)	0.251***	(0.028)
sy_2007_mn	0.177***	(0.049)	0.177***	(0.049)	0.145***	(0.048)	0.144***	(0.048)
sy_2007_nj	0.297***	(0.017)	0.297***	(0.017)	0.459***	(0.031)	0.459***	(0.031)
sy_2007_ny	-0.020	(0.019)	-0.020	(0.019)	-0.022	(0.019)	-0.022	(0.019)
sy_2007_oh	0.144***	(0.035)	0.143***	(0.035)	0.138***	(0.036)	0.138***	(0.036)
sy_2007_ok	0.149***	(0.037)	0.150***	(0.037)	-0.154***	(0.034)	-0.154***	(0.034)
sy_2007_pa	0.030	(0.051)	0.030	(0.051)	0.067	(0.052)	0.067	(0.052)
sy_2007_wa	0.189*	(0.110)	0.189*	(0.110)	0.209	(0.147)	0.209	(0.147)
sy_2008_ia	0.011	(0.029)	0.010	(0.029)	-0.029	(0.029)	-0.029	(0.029)
sy_2008_il	0.219***	(0.026)	0.218***	(0.026)	0.217***	(0.029)	0.217***	(0.029)
sy_2008_mn	0.149***	(0.050)	0.149***	(0.050)	0.108**	(0.049)	0.108**	(0.049)
sy_2008_nj	0.195***	(0.018)	0.195***	(0.018)	0.35***	(0.032)	0.35***	(0.032)
sy_2008_ny	-0.000	(0.019)	-0.000	(0.019)	-0.008	(0.019)	-0.008	(0.019)
sy_2008_oh	0.084**	(0.036)	0.084**	(0.036)	0.061*	(0.037)	0.061*	(0.037)
sy_2008_ok	0.154***	(0.039)	0.153***	(0.039)	-0.145***	(0.035)	-0.145***	(0.035)
sy_2008_pa	0.044	(0.053)	0.044	(0.053)	0.055	(0.053)	0.056	(0.053)
sy_2008_wa	0.178	(0.117)	0.179	(0.117)	0.326**	(0.148)	0.325**	(0.148)
sy_2009_ia	-0.056	(0.036)	-0.057	(0.036)	-0.102***	(0.036)	-0.102***	(0.036)
sy_2009_il	0.158***	(0.026)	0.158***	(0.026)	0.176***	(0.028)	0.176***	(0.028)
sy_2009_mn	0.104**	(0.051)	0.104**	(0.051)	0.089*	(0.050)	0.089*	(0.050)
sy_2009_nj	0.071***	(0.019)	0.071***	(0.019)	0.238***	(0.032)	0.238***	(0.032)
sy_2009_ny	-0.005	(0.019)	-0.005	(0.019)	-0.013	(0.019)	-0.013	(0.019)
sy_2009_oh	0.036	(0.035)	0.036	(0.035)	0.028	(0.036)	0.028	(0.036)
sy_2009_ok	0.219***	(0.038)	0.219***	(0.038)	-0.102***	(0.034)	-0.101***	(0.034)
sy_2009_pa	0.009	(0.053)	0.010	(0.053)	0.0003	(0.054)	0.0004	(0.054)
sy_2010_ia	0.018	(0.029)	0.017	(0.029)	-0.004	(0.028)	-0.004	(0.028)
sy_2010_il	0.105***	(0.028)	0.105***	(0.028)	0.104***	(0.029)	0.104***	(0.029)
sy_2010_mn	0.181***	(0.050)	0.180***	(0.050)	0.137***	(0.049)	0.137***	(0.049)
sy_2010_nj	0.010	(0.019)	0.010	(0.019)	0.177***	(0.032)	0.178***	(0.032)
sy_2010_ny	0.003	(0.021)	0.003	(0.021)	-0.006	(0.020)	-0.006	(0.020)
sy_2010_oh	-0.017	(0.036)	-0.017	(0.036)	-0.024	(0.036)	-0.024	(0.036)
sy_2010_ok	0.231***	(0.038)	0.231***	(0.038)	-0.074**	(0.033)	-0.074**	(0.033)
sy_2010_pa	0.013	(0.057)	0.013	(0.057)	0.013	(0.057)	0.013	(0.057)
sy_2010_wa	0.207	(0.127)	0.207	(0.127)	0.305*	(0.165)	0.305*	(0.165)
note: *** p<0.01, ** p<0.05, * p<0.1								

N	51,276	51,276	38,407	38,407
Adjusted R^2	0.66	0.66	0.64	0.64